

# SUNNICA ENERGY FARM

EN010106

Volume 2

2.3 Access and Rights of Way Plans

APFP Regulation 5(2)(k)

Planning Act 2008

Infrastructure Planning (Applications: Prescribed Forms and  
Procedure) Regulations 2009



Planning Act 2008

**The Infrastructure Planning  
(Applications: Prescribed Forms and  
Procedure) Regulations 2009**

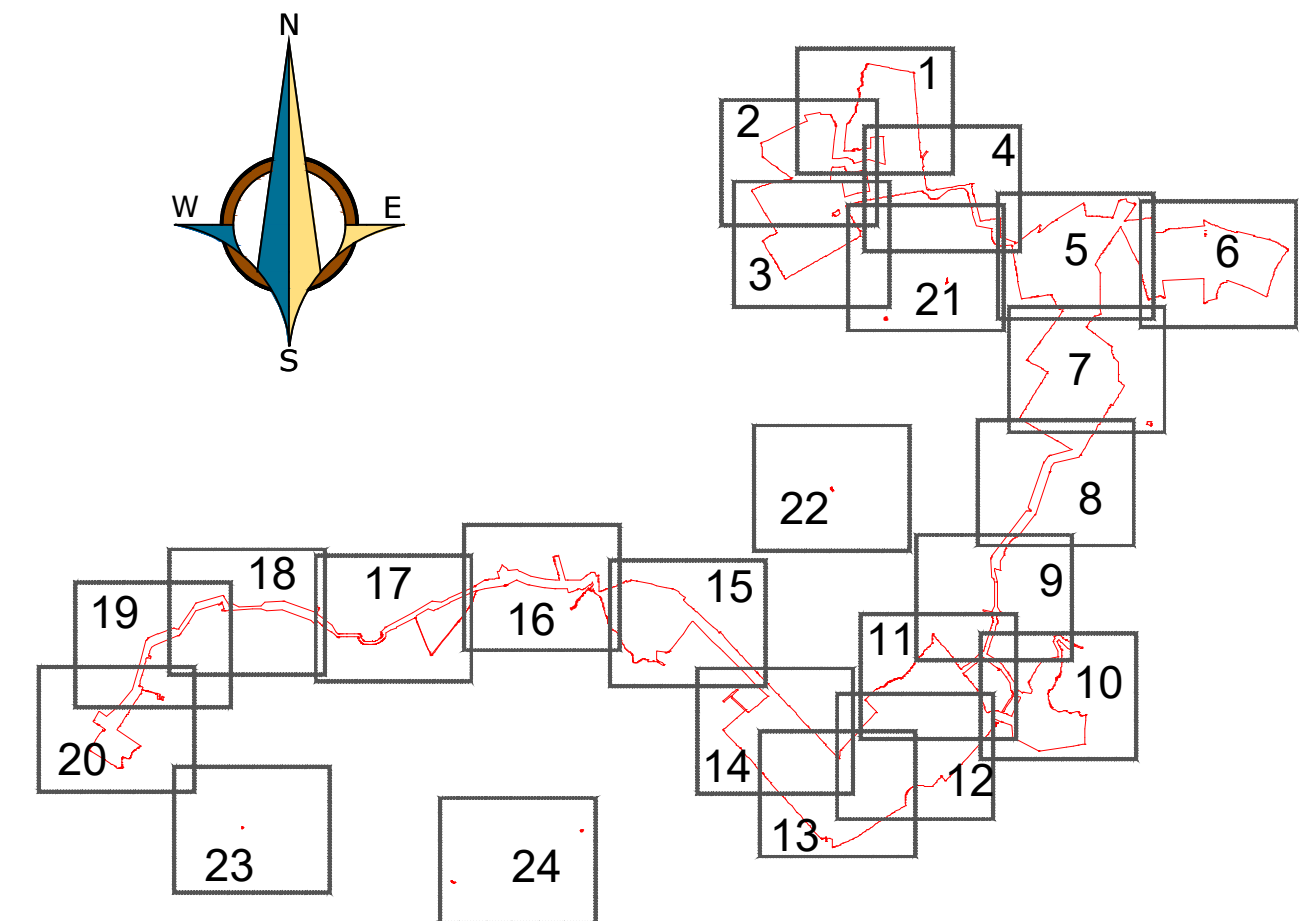
## **Sunnica Energy Farm**

### **2.3 Access and Rights of Way Plans**


|   |                                  |
|---|----------------------------------|
| <b>Regulation Reference:</b>                  | Regulation 5(2)(k)               |
| <b>Planning Inspectorate Scheme Reference</b> | EN010106                         |
| <b>Application Document Reference</b>         | EN010106/APP/2.3                 |
| <b>Author</b>                                 | Sunnica Energy Farm Project Team |

| <b>Version</b> | <b>Date</b>      | <b>Status of Version</b>                |
|----------------|------------------|---|
| Rev 00         | 18 November 2021 | Application Version                     |
| Rev 01         | 21 January 2021  | Update in response to Section 51 advice |
| Rev 02         | 30 August 2022   | Change Application                      |
| Rev 03         | 11 November 2022 | Submitted at Deadline 2                 |
| Rev 04         | 28 November 2022 | Submitted at Deadline 3A                |

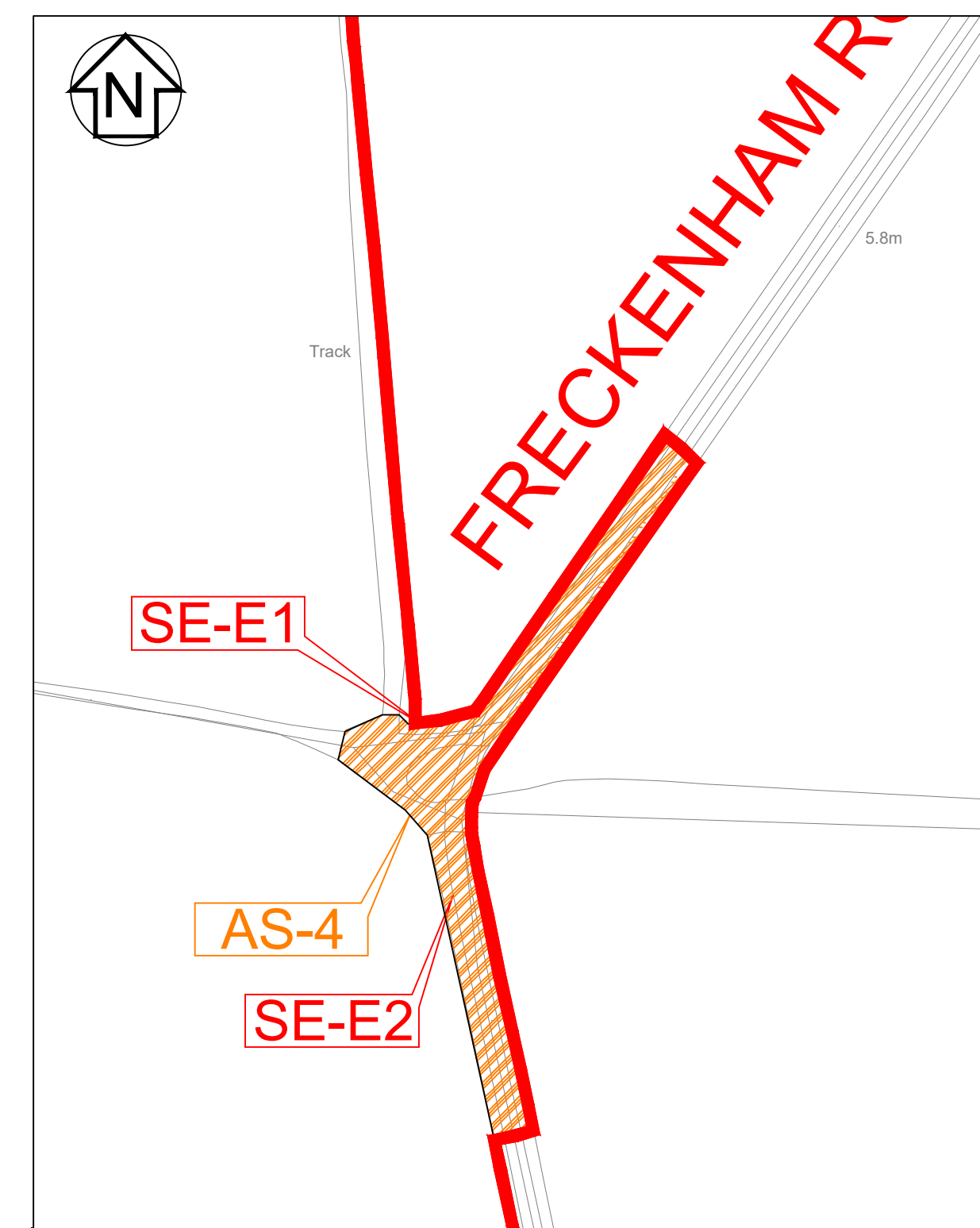
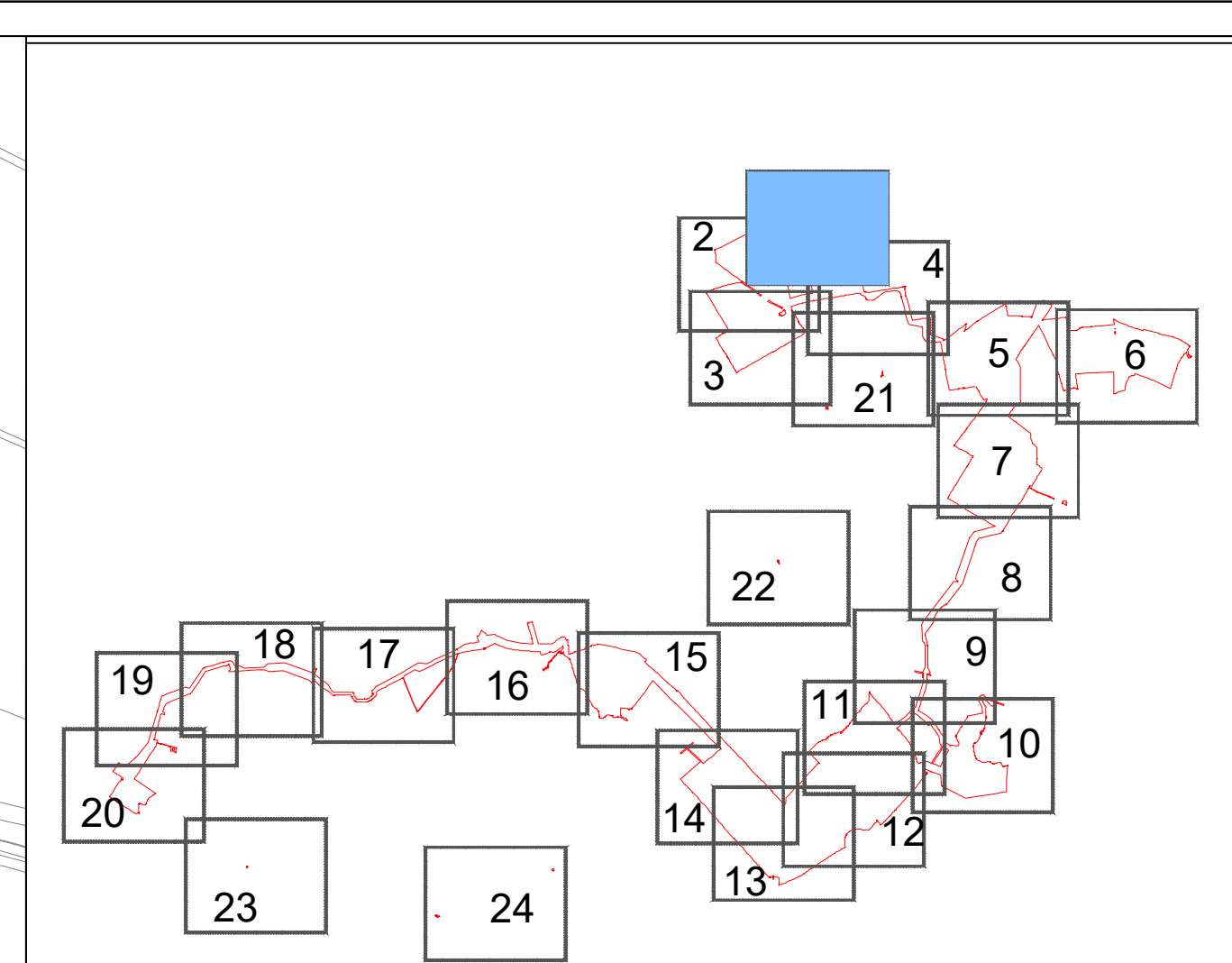
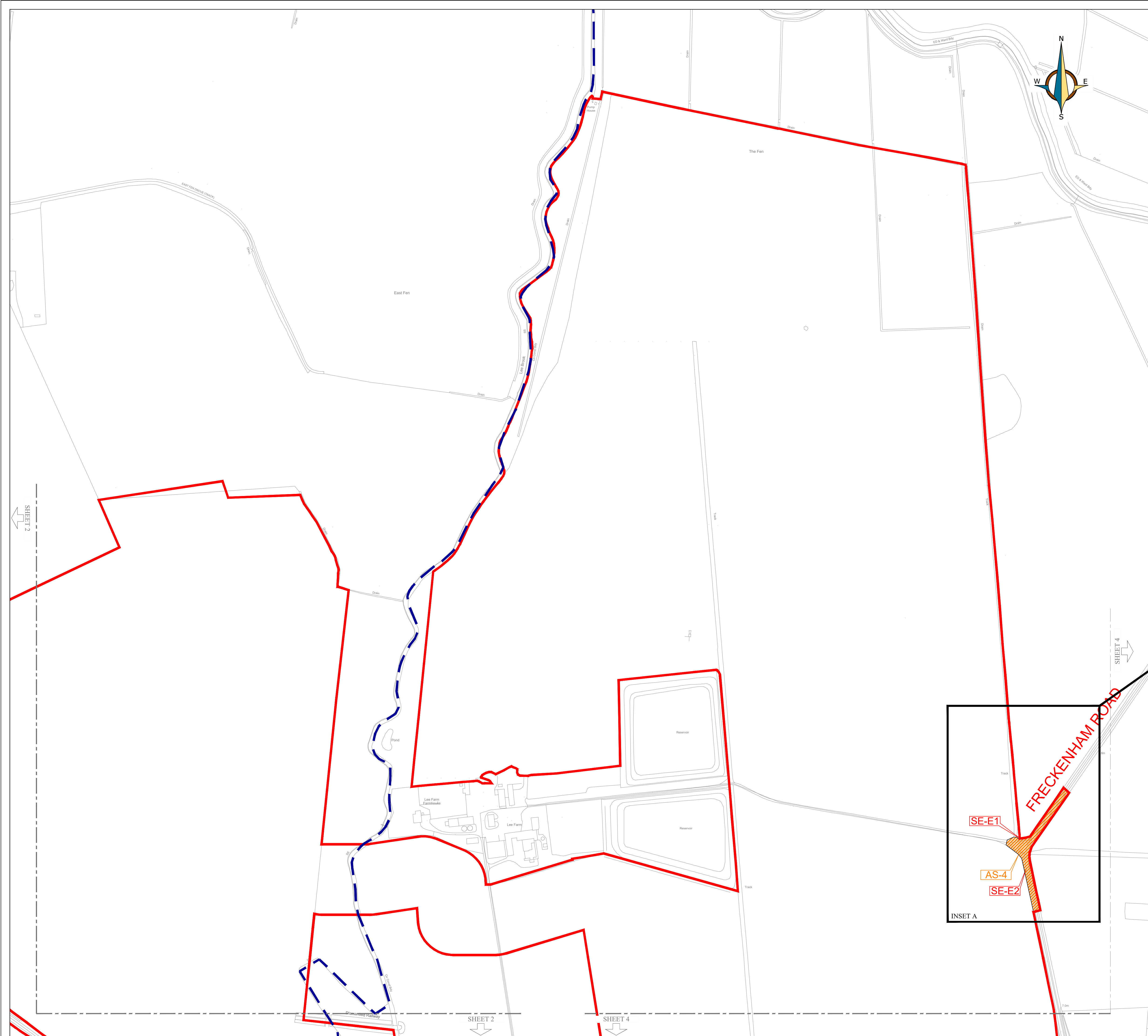




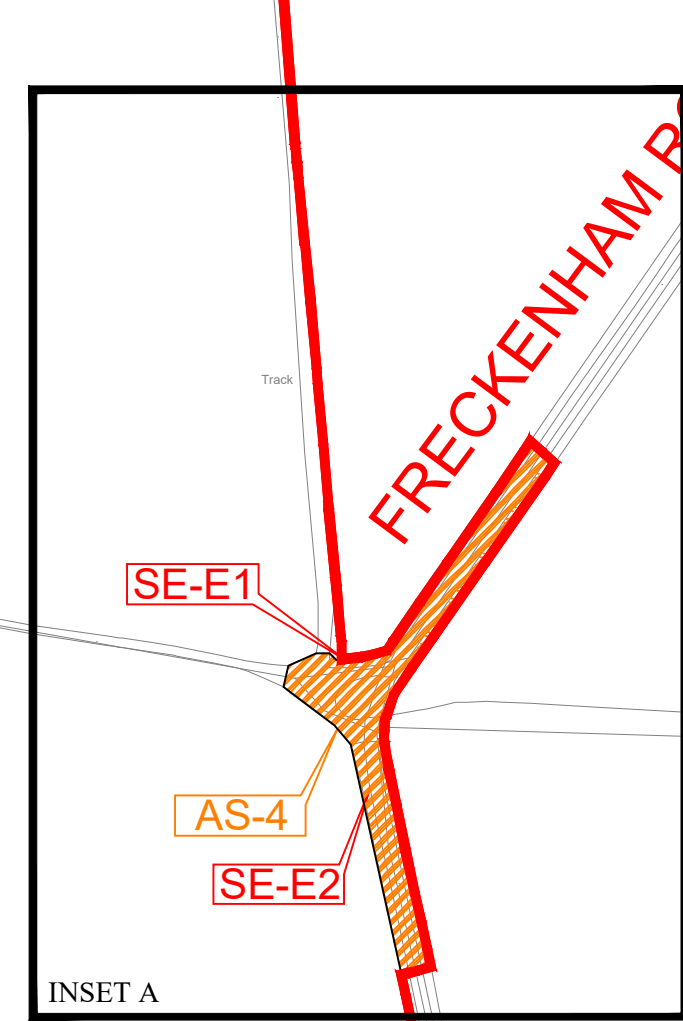
- THE ORDER LIMITS
- LOCAL AUTHORITY BOUNDARY
- FORMATION OF A NEW ACCESS TO THE HIGHWAY OR ALTERATION OR IMPROVEMENT OF AN EXISTING ACCESS TO THE HIGHWAY
- ALTERATION OF STREETS
- STREET WORKS
- AUTHORISATION OF USE OF MOTOR VEHICLES OVER PUBLIC RIGHTS OF WAY
- NOTES:
1. The Access and Rights of Way Plans should be read in conjunction with the Development Consent Order and the documents to be certified under it, in particular articles 8, 9, 10, 11 and 12 of, and Schedules 4, 5, 6 and 7 to, the Development Consent Order.
  2. For information relating to the proposed temporary closure of roads and public rights of way, please see the Traffic Regulation Measures Plans - Temporary Road Closures.
  3. The purple lines denoting street works and the green lines denoting the authorisation of the use of motor vehicles over public rights of way are located either along the centreline of the street or public right of way to which they relate, or adjacent to it.

|   |   |                                     |                  |
|---|---|-------------------------------------|------------------|
|  |   |                                     |                  |
| PROJECT:  | SUNNICA ENERGY FARM<br>DEVELOPMENT CONSENT ORDER (DCO)  |                                     |                  |
| COMPANY:  | PS RENEWABLES   |                                     |                  |
| LAYOUT:   | IP (APFP) REGULATION 5(2) (K) - ACCESS AND RIGHTS OF WAY PLANS<br>KEY PLAN Document Reference 2.3 |                                     |                  |
| DRAWN BY:   | Sergio Serna  | PS RENEWABLES:<br>S. Serna (Estate) | DATE: 02/11/2022 |
| DESIGN BY:  | Nacho Perez - Laura Picazo  | Mastermind, Benigno<br>SUS 604      | SCALE: 1:22,500  |
| CHECK BY:   | David Ortiz   |                                     | SIZE: A1         |





INSET A  
Scale 1:1500



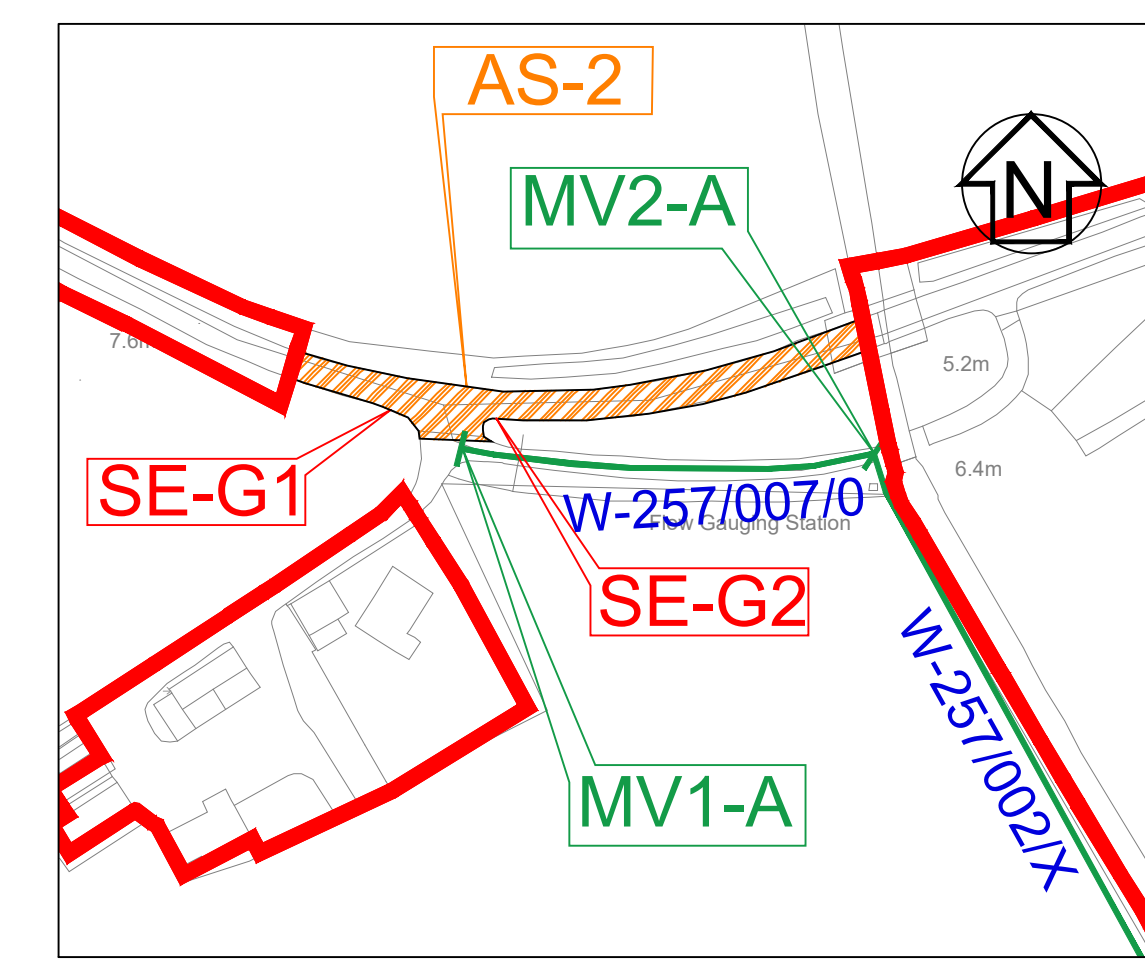
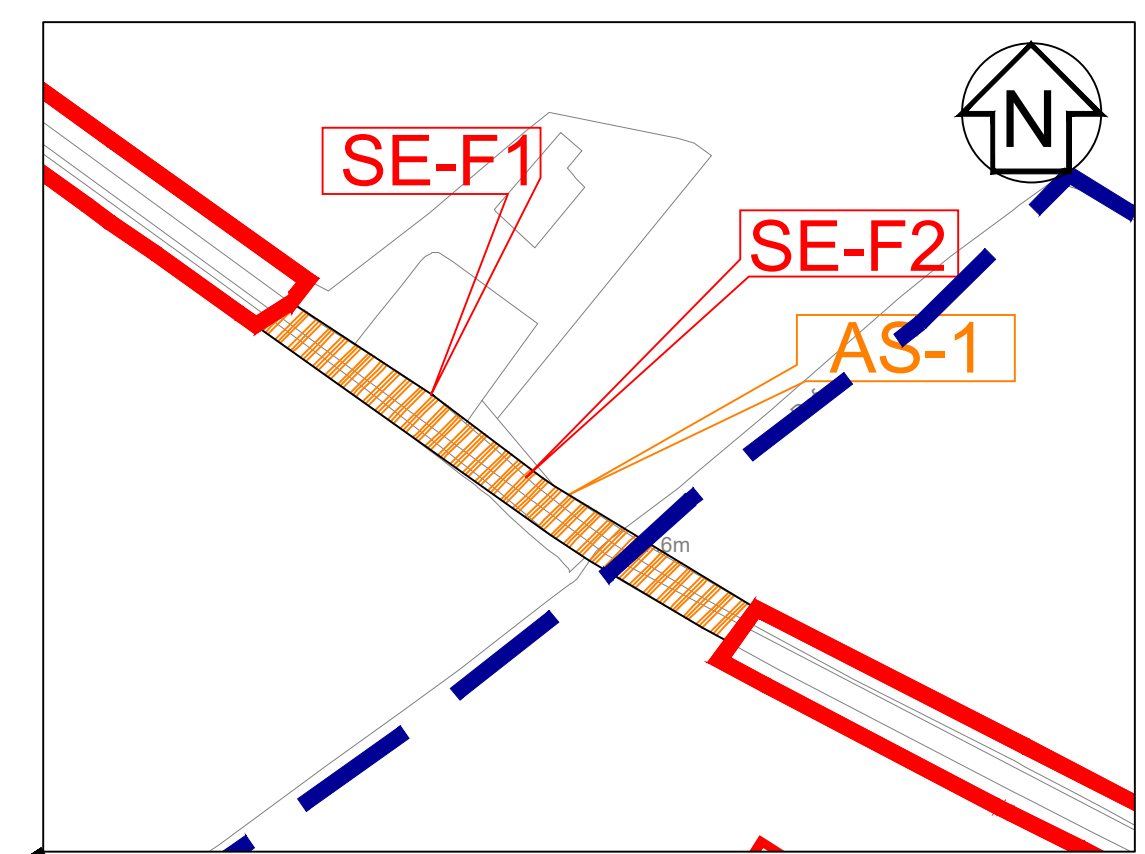
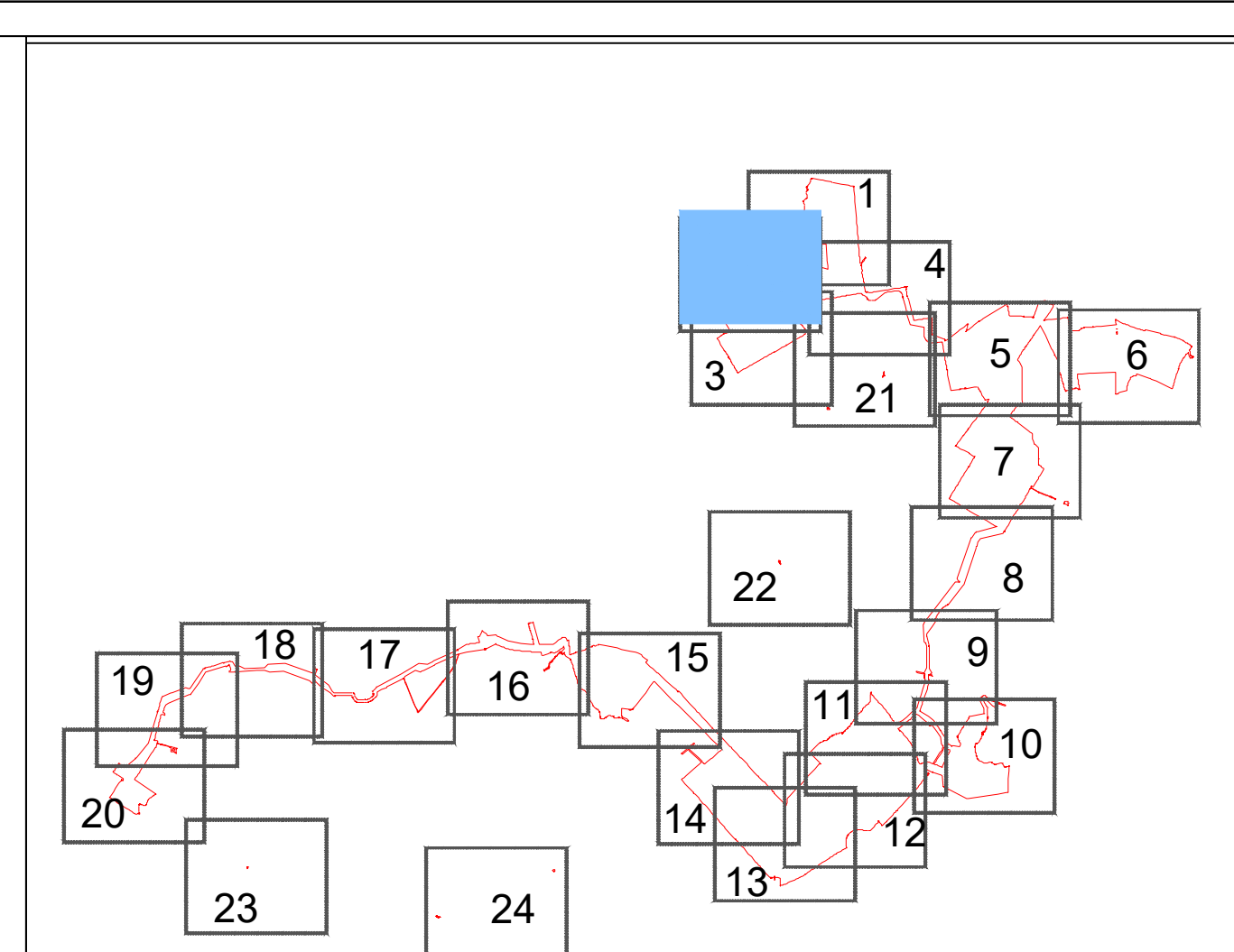
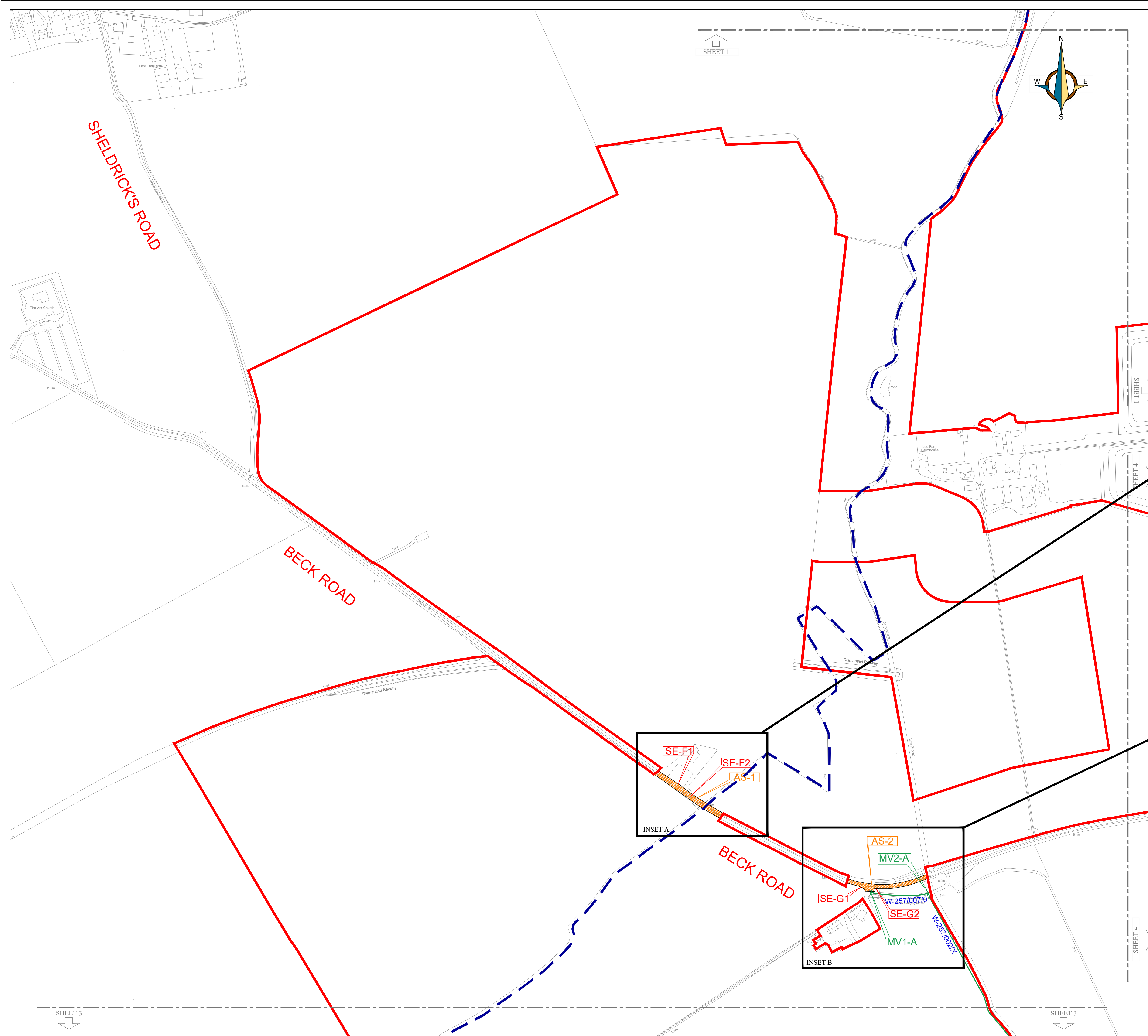
INSET A

- THE ORDER LIMITS  
LOCAL AUTHORITY BOUNDARY  
FORMATION OF A NEW ACCESS TO THE HIGHWAY OR ALTERATION OR IMPROVEMENT OF AN EXISTING ACCESS TO THE HIGHWAY  
ALTERATION OF STREETS  
STREET WORKS  
AUTHORISATION OF USE OF MOTOR VEHICLES OVER PUBLIC RIGHTS OF WAY
- NOTES:
- The Access and Rights of Way Plans should be read in conjunction with the Development Consent Order and the documents to be certified under it, in particular articles 8, 9, 10, 11 and 12 of, and Schedules 4, 5, 6 and 7 to, the Development Consent Order.
  - For information relating to the proposed temporary closure of roads and public rights of way, please see the Traffic Regulation Measures Plans - Temporary Road Closures.
  - The purple lines denoting street works and the green lines denoting the authorisation of the use of motor vehicles over public rights of way are located either along the centreline of the street or public right of way to which they relate, or adjacent to it.



|            |  |                     |        |            |
|------------|--|---------------------|--------|------------|
| PROJECT:   | SUNNICA ENERGY FARM DEVELOPMENT CONSENT ORDER (DCO)  |                     |        |            |
| COMPANY:   | PS RENEWABLES  |                     |        |            |
| LAYOUT:    | IP (APFP) REGULATION 5(2) (K) - ACCESS AND RIGHTS OF WAY PLANS SHEET 01 OF 24 Document Reference 2.3 |                     |        |            |
| DRAW BY:   | Sergio Serna   | PS RENEWABLES:      | DATE:  | 02/11/2022 |
| DESIGN BY: | Nacho Perez - Laura Picazo   | 5 Slustringa Estate | SCALE: | 1:2,500    |
| CHECK BY:  | David Ortiz  | Marshwood, Benham   | SIZE:  | A1         |
|            |  | SLU 604             |        |            |





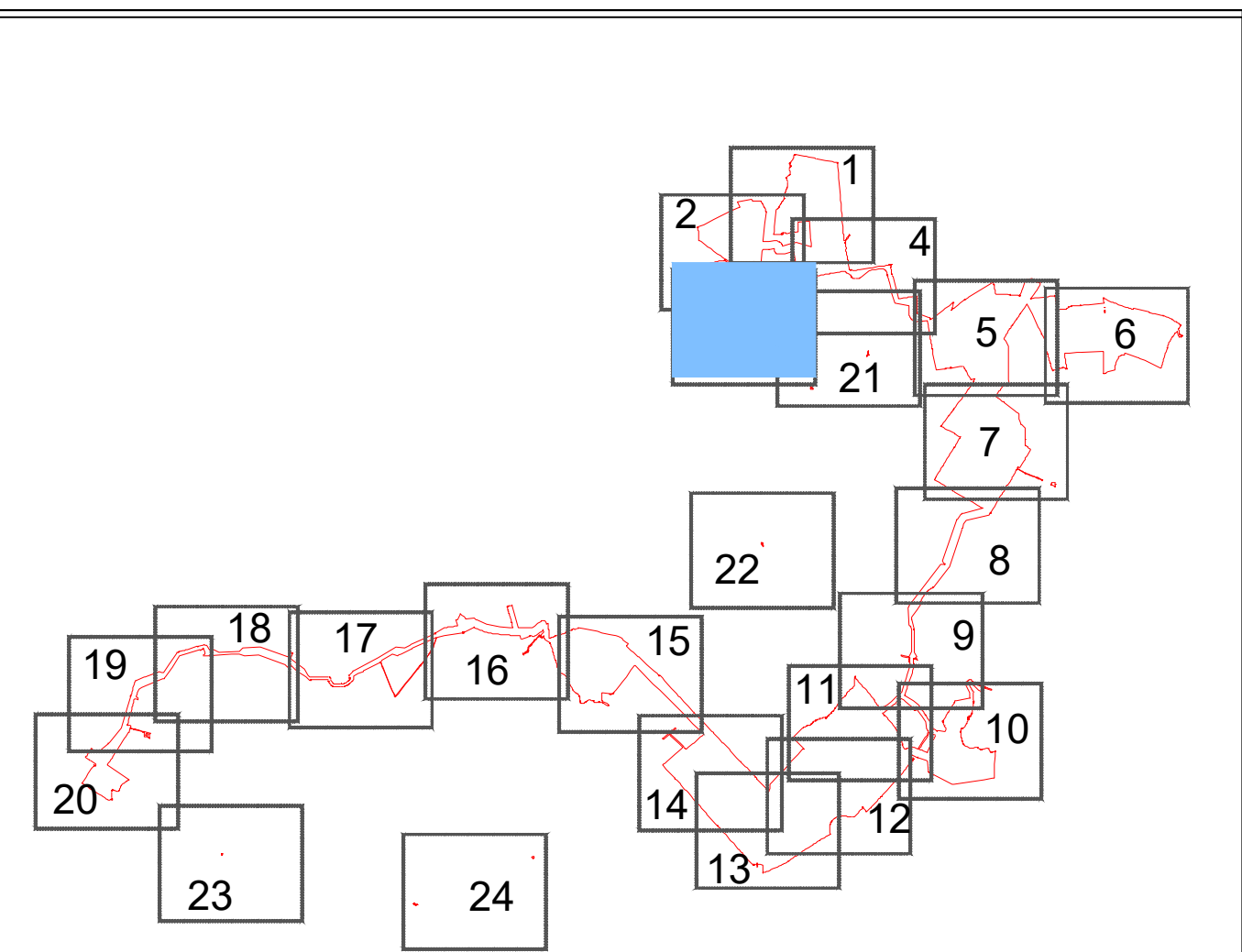
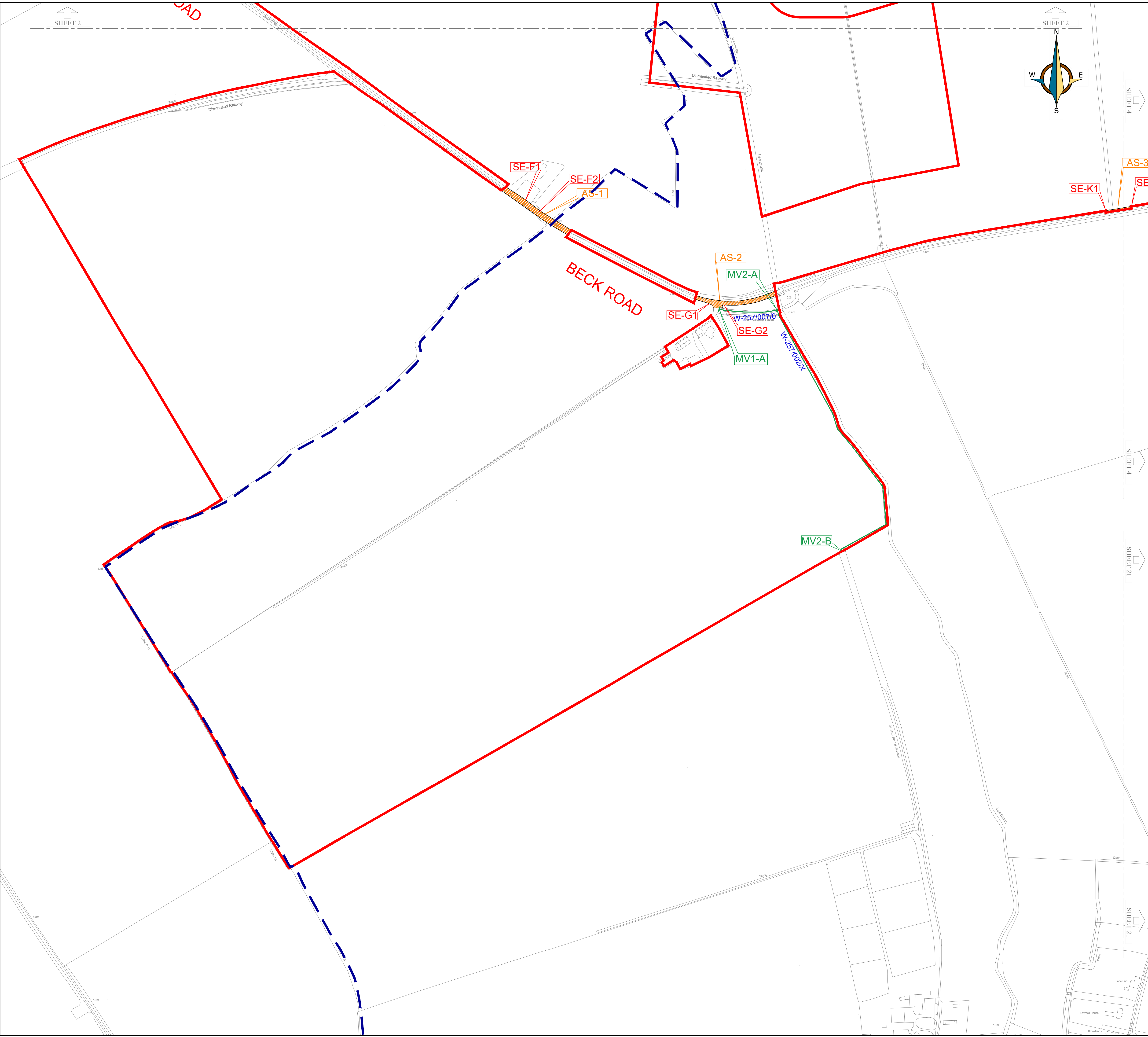
- THE ORDER LIMITS  
LOCAL AUTHORITY BOUNDARY  
FORMATION OF A NEW ACCESS TO THE HIGHWAY OR ALTERATION OR IMPROVEMENT OF AN EXISTING ACCESS TO THE HIGHWAY  
ALTERATION OF STREETS  
STREET WORKS  
AUTHORISATION OF USE OF MOTOR VEHICLES OVER PUBLIC RIGHTS OF WAY

NOTES:  
1. The Access and Rights of Way Plans should be read in conjunction with the Development Consent Order and the documents to be certified under it, in particular articles 8, 9, 10, 11 and 12 of, and Schedules 4, 5, 6 and 7 to, the Development Consent Order.  
2. For information relating to the proposed temporary closure of roads and public rights of way, please see the Traffic Regulation Measures Plans - Temporary Road Closures.  
3. The purple lines denoting street works and the green lines denoting the authorisation of the use of motor vehicles over public rights of way are located either along the centreline of the street or public right of way to which they relate, or adjacent to it.



|            |  |   |                  |
|------------|--|---|------------------|
| PROJECT:   | SUNNICA ENERGY FARM DEVELOPMENT CONSENT ORDER (DCO)  |   |                  |
| COMPANY:   | PS RENEWABLES  |   |                  |
| LAYOUT:    | IP (APFP) REGULATION 5(2) (K) - ACCESS AND RIGHTS OF WAY PLANS SHEET 02 OF 24 Document Reference 2.3 |   |                  |
| DRAW BY:   | Sergio Serna   | PS RENEWABLES<br>5 Sturges Estate<br>Maidenhead, Berkshire<br>SL6 6DL | DATE: 02/11/2022 |
| DESIGN BY: | Nacho Perez - Laura Picazo   |   | SCALE: 1:2,500   |
| CHECK BY:  | David Ortiz  |   | SIZE: A1         |





- THE ORDER LIMITS
- LOCAL AUTHORITY BOUNDARY
- FORMATION OF A NEW ACCESS TO THE HIGHWAY OR ALTERATION OR IMPROVEMENT OF AN EXISTING ACCESS TO THE HIGHWAY
- ALTERATION OF STREETS
- STREET WORKS
- AUTHORISATION OF USE OF MOTOR VEHICLES OVER PUBLIC RIGHTS OF WAY

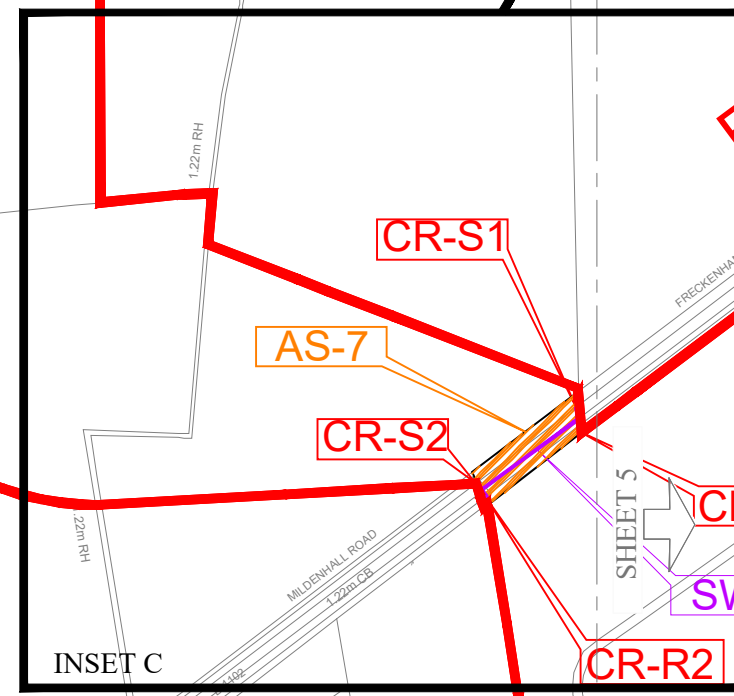
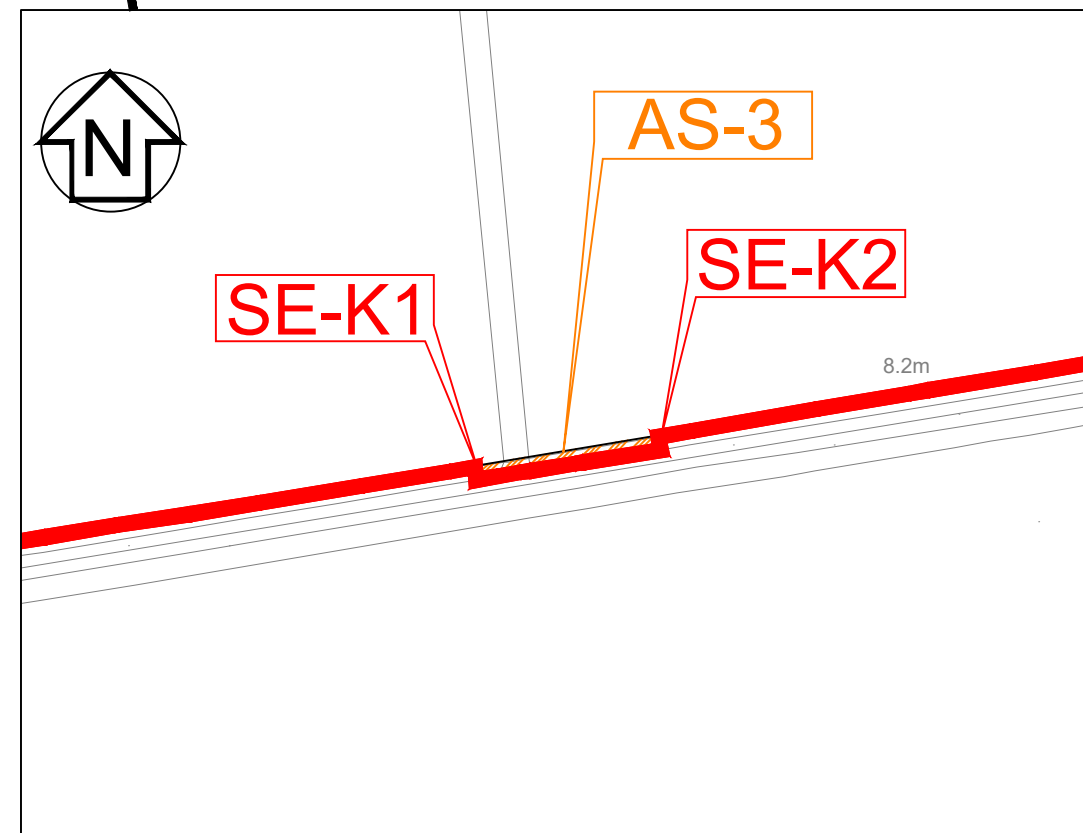
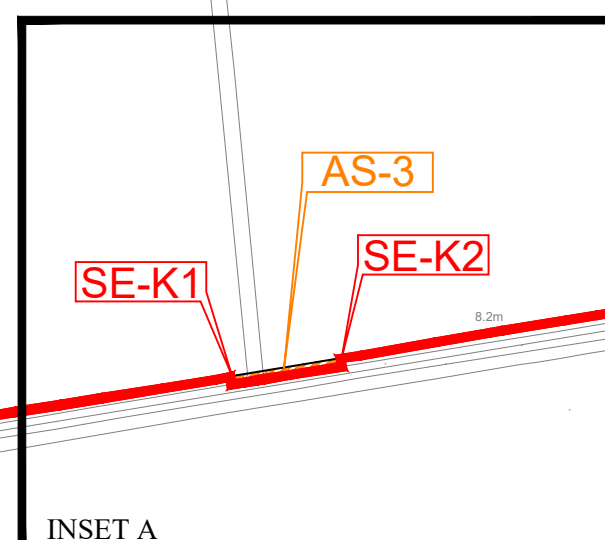
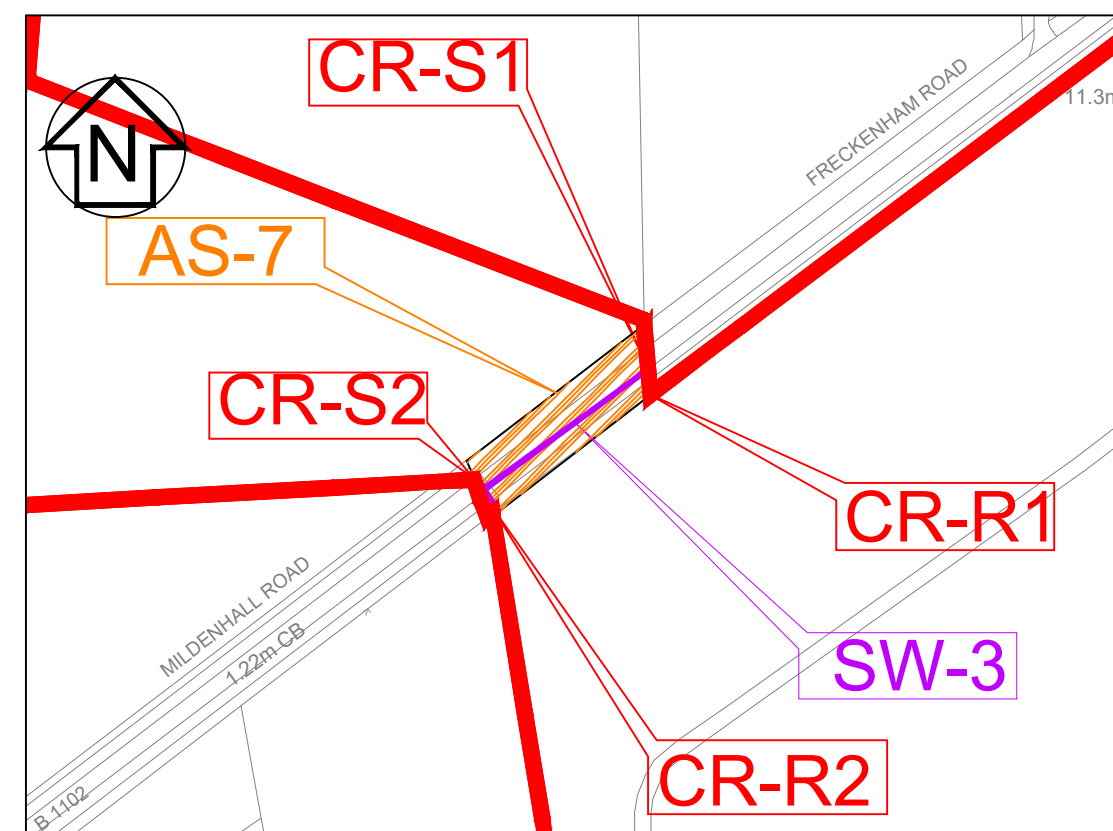
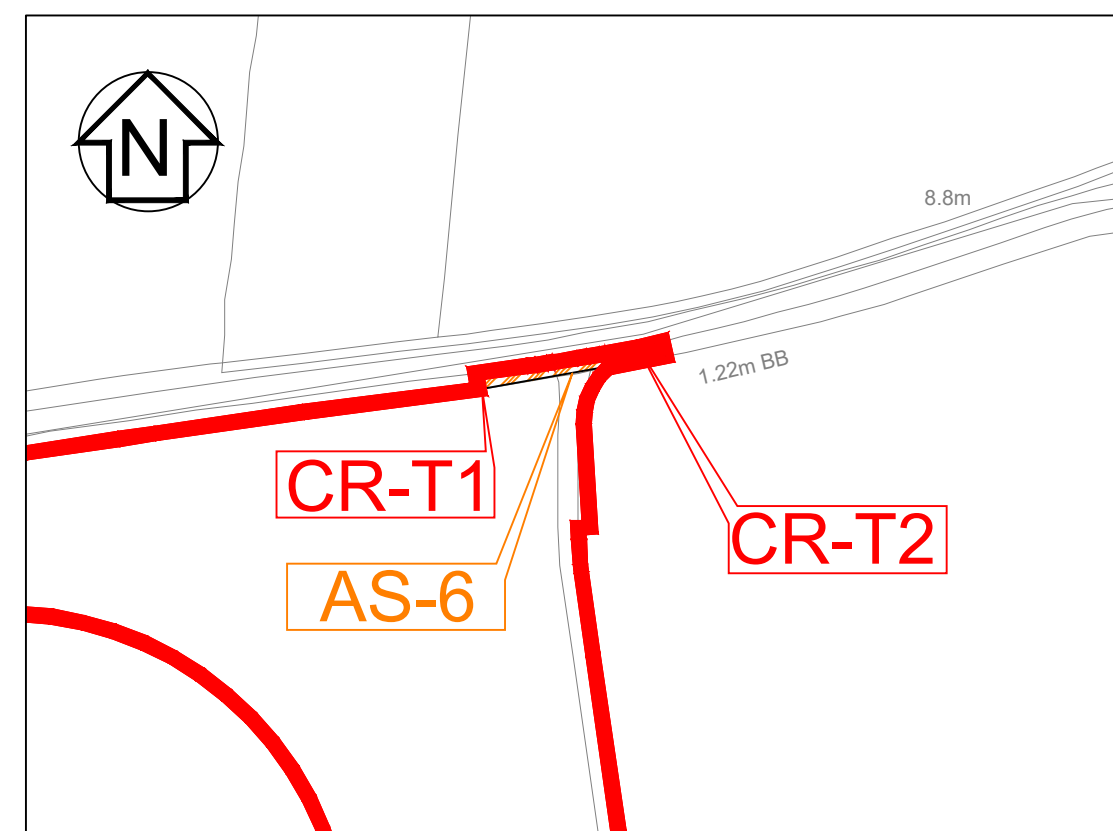
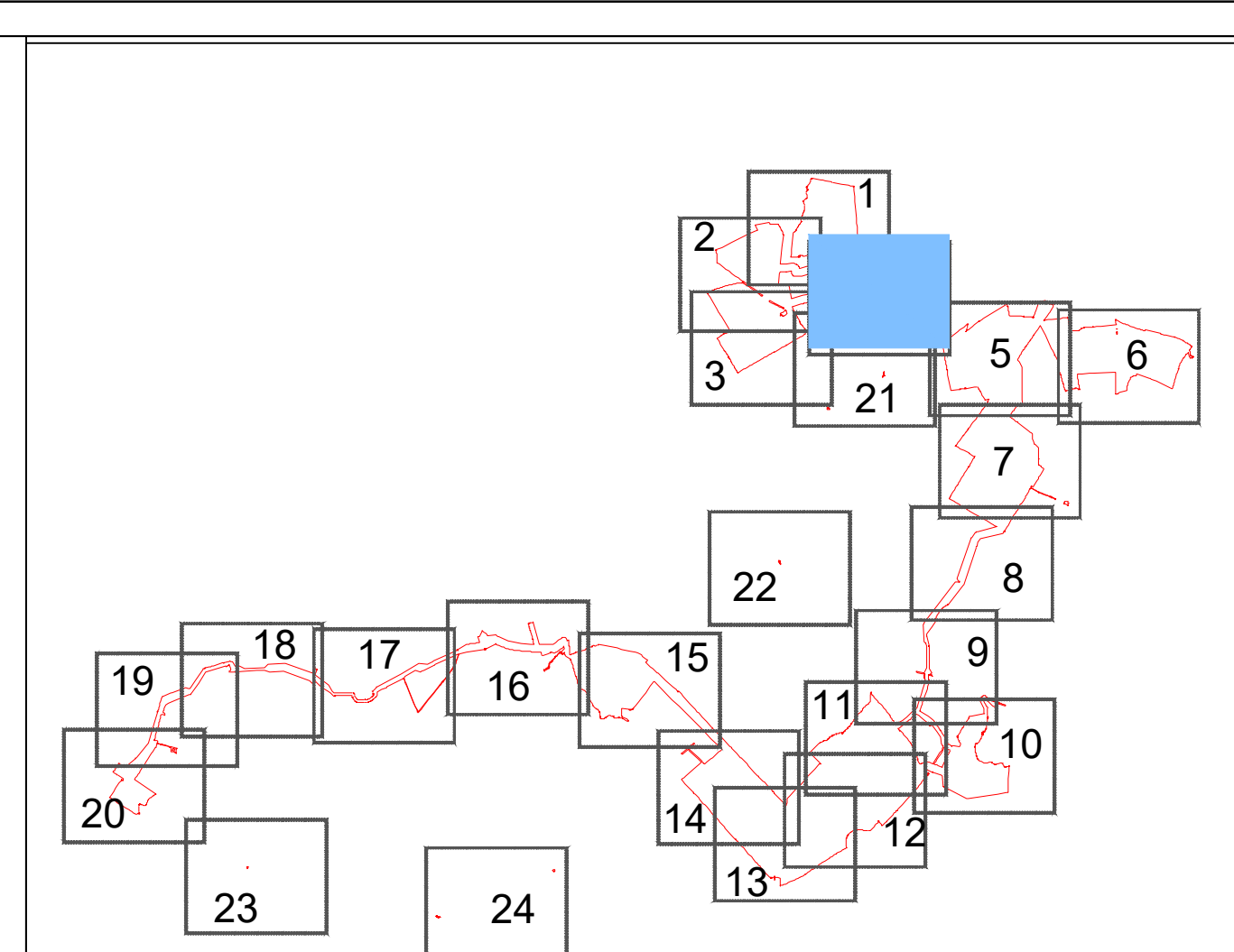
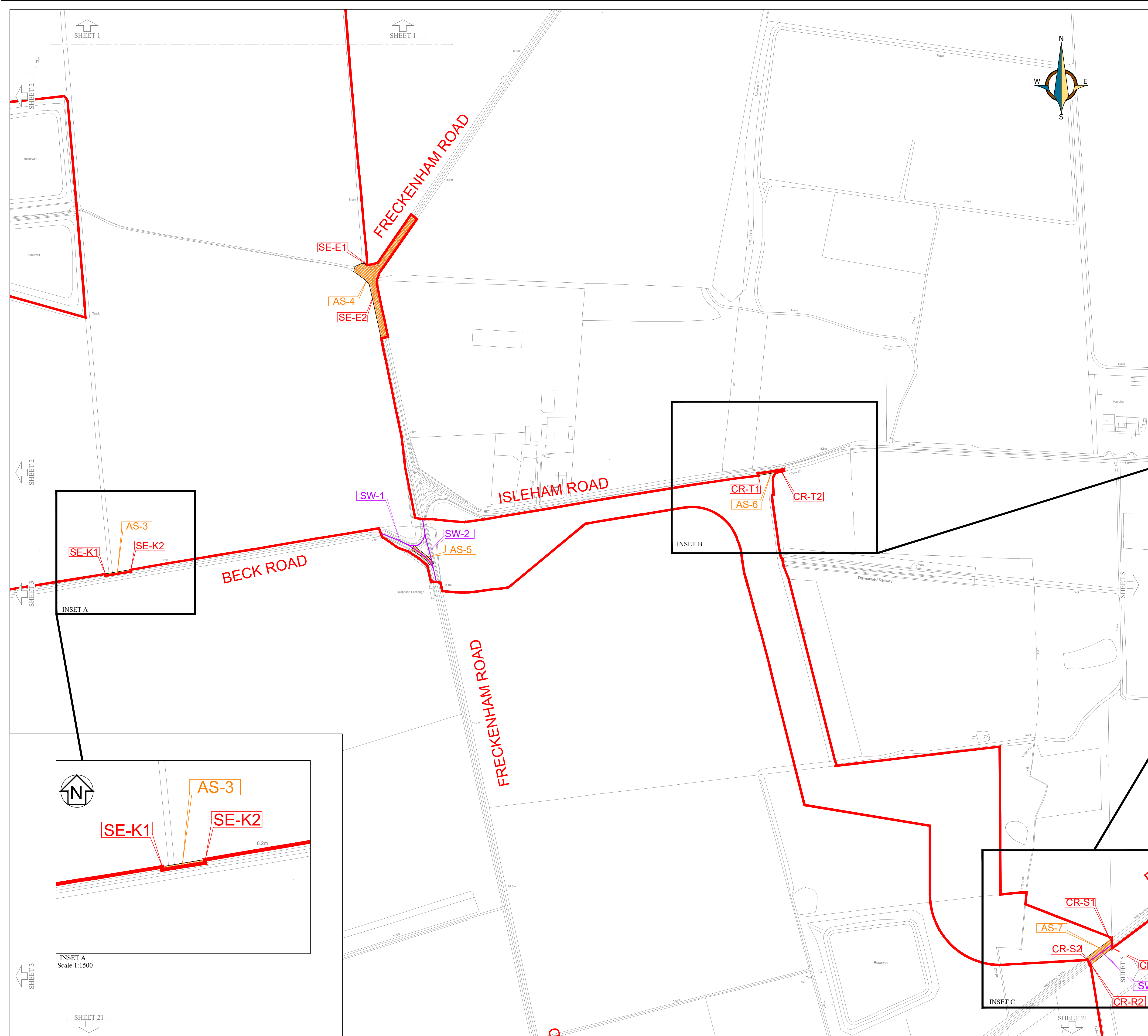
NOTES:

- The Access and Rights of Way Plans should be read in conjunction with the Development Consent Order and the documents to be certified under it, in particular articles 8, 9, 10, 11 and 12 of, and Schedules 4, 5, 6 and 7 to, the Development Consent Order.
- For information relating to the proposed temporary closure of roads and public rights of way, please see the Traffic Regulation Measures Plans - Temporary Road Closures.
- The purple lines denoting street works and the green lines denoting the authorisation of the use of motor vehicles over public rights of way are located either along the centreline of the street or public right of way to which they relate, or adjacent to it.



|            |   |                       |        |            |  |
|------------|---|-----------------------|--------|------------|--|
| PROJECT:   | SUNNICA ENERGY FARM<br>DEVELOPMENT CONSENT ORDER (DCO)  |                       |        |            |  |
| COMPANY:   | PS RENEWABLES   |                       |        |            |  |
| LAYOUT:    | IP (APFP) REGULATION 5(2) (K) - ACCESS AND RIGHTS OF WAY PLANS<br>SHEET 03 OF 24 Document Reference 2.3 |                       |        |            |  |
| DRAW BY:   | Sergio Serna  | PS RENEWABLES:        | DATE:  | 02/11/2022 |  |
| DESIGN BY: | Nacho Perez - Laura Picazo  | 5 Slustringa Estate   | SCALE: | 1:2,500    |  |
| CHECK BY:  | David Ortiz   | Marshfield, Benahavés | SIZE:  | A1         |  |
|            |   | SLU 604               |        |            |  |





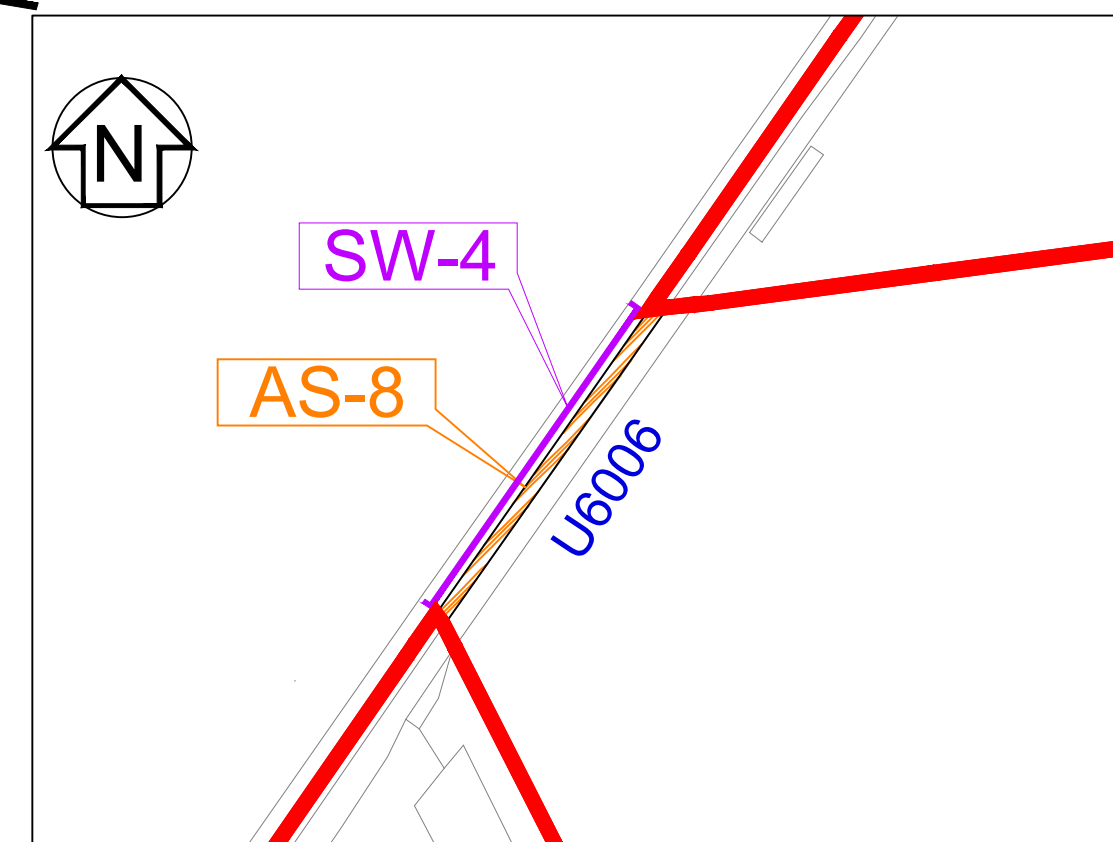
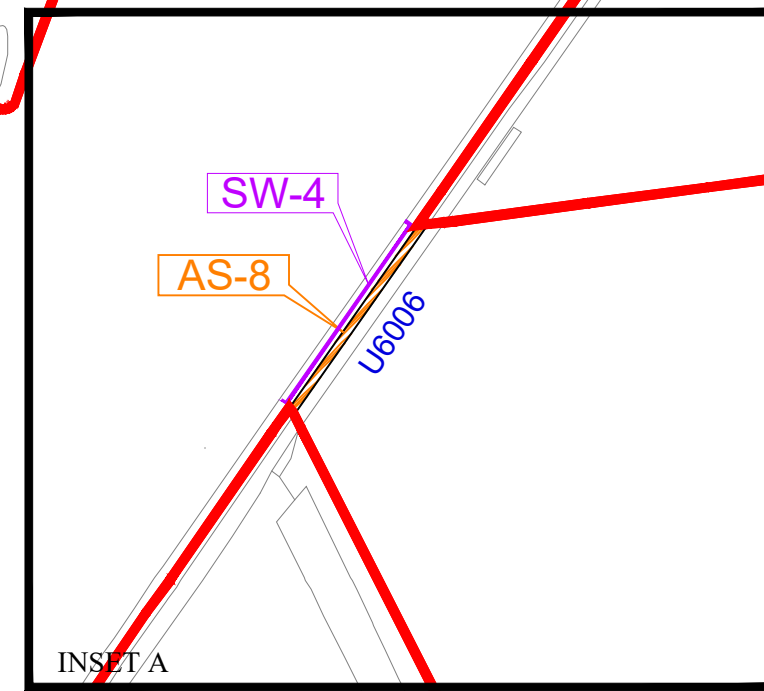
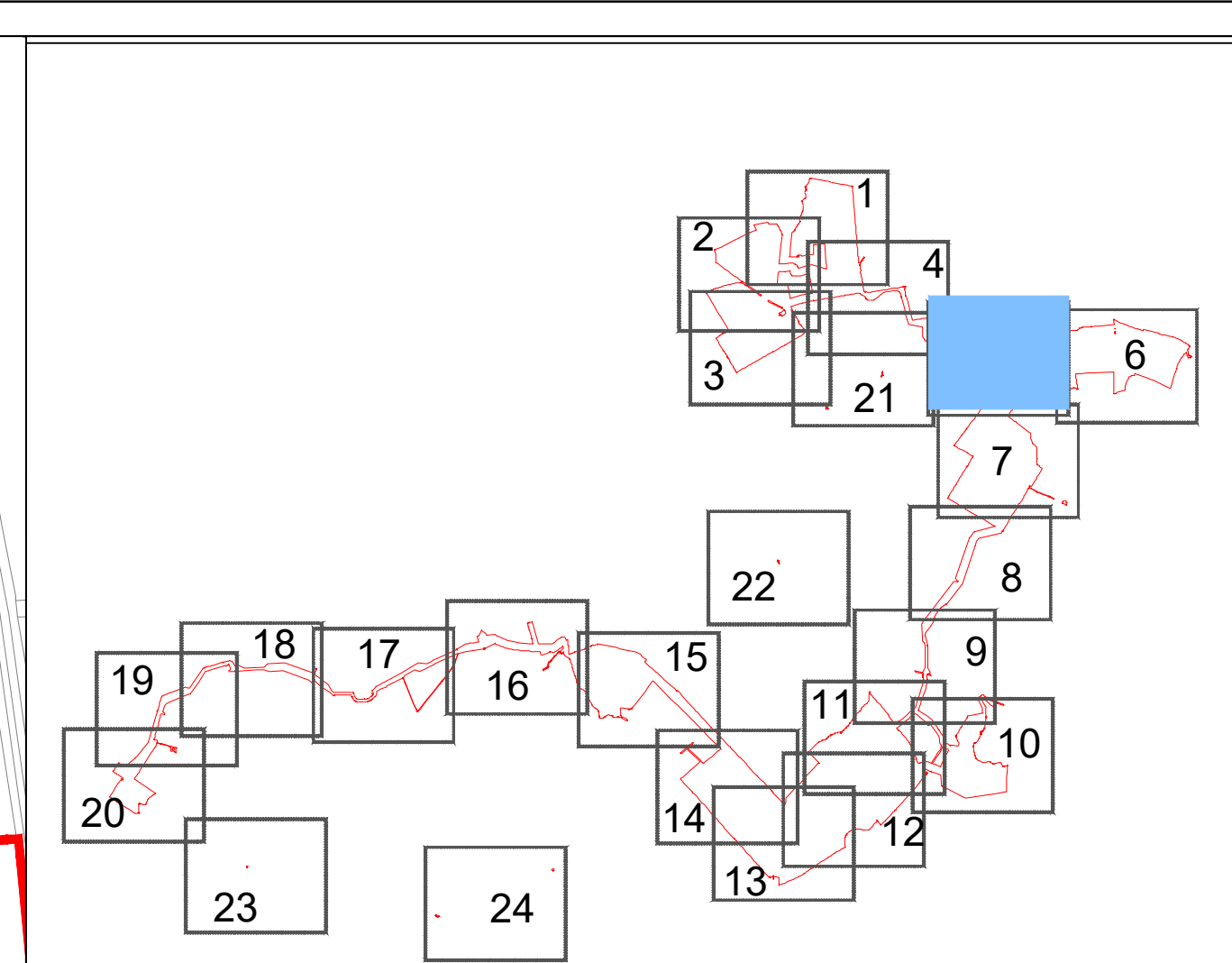
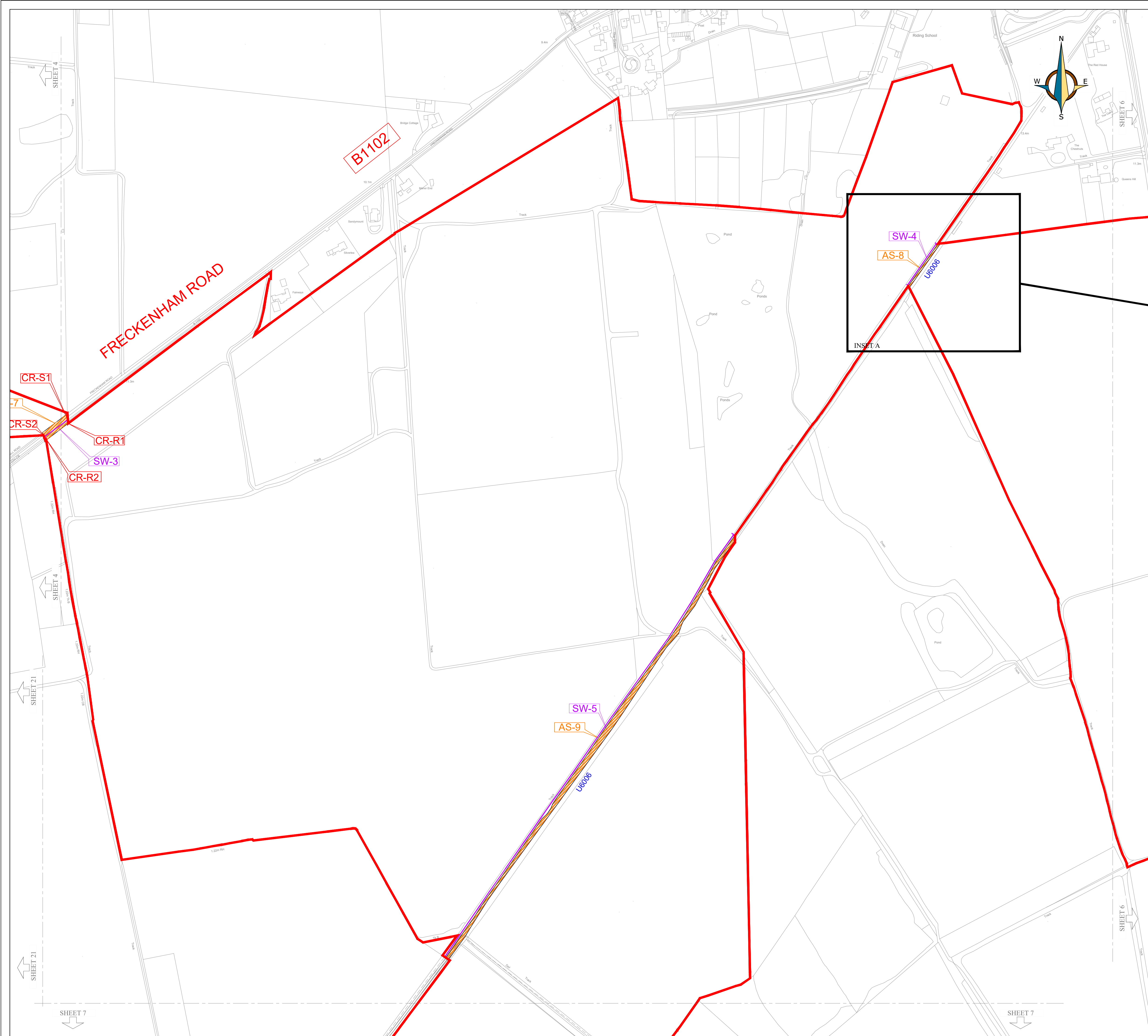
- THE ORDER LIMITS
- LOCAL AUTHORITY BOUNDARY
- FORMATION OF A NEW ACCESS TO THE HIGHWAY OR ALTERATION OR IMPROVEMENT OF AN EXISTING ACCESS TO THE HIGHWAY
- ALTERATION OF STREETS
- STREET WORKS
- AUTHORISATION OF USE OF MOTOR VEHICLES OVER PUBLIC RIGHTS OF WAY

NOTES:  
1. The Access and Rights of Way Plans should be read in conjunction with the Development Consent Order and the documents to be certified under it, in particular articles 8, 9, 10, 11 and 12 of, and Schedules 4, 5, 6 and 7 to, the Development Consent Order.  
2. For information relating to the proposed temporary closure of roads and public rights of way, please see the Traffic Regulation Measures Plans - Temporary Road Closures.  
3. The purple lines denoting street works and the green lines denoting the authorisation of the use of motor vehicles over public rights of way are located either along the centreline of the street or public right of way to which they relate, or adjacent to it.



|            |  |                    |        |            |
|------------|--|--------------------|--------|------------|
| PROJECT:   | SUNNICA ENERGY FARM DEVELOPMENT CONSENT ORDER (DCO)  |                    |        |            |
| COMPANY:   | PS RENEWABLES  |                    |        |            |
| LAYOUT:    | IP (APFP) REGULATION 5(2) (K) - ACCESS AND RIGHTS OF WAY PLANS SHEET 04 OF 24 Document Reference 2.3 |                    |        |            |
| DRAWN BY:  | Sergio Serna   | PS RENEWABLES:     | DATE:  | 02/11/2022 |
| DESIGN BY: | Nacho Perez - Laura Picazo   | 5 Slustring Estate | SCALE: | 1:2,500    |
| CHECK BY:  | David Ortiz  | Marketmead, Benham | SIZE:  | A1         |
|            |  | BL6 6QL            |        |            |





INSET A  
Scale 1:1500

- THE ORDER LIMITS
- LOCAL AUTHORITY BOUNDARY
- FORMATION OF A NEW ACCESS TO THE HIGHWAY OR ALTERATION OR IMPROVEMENT OF AN EXISTING ACCESS TO THE HIGHWAY
- ALTERATION OF STREETS
- STREET WORKS
- AUTHORISATION OF USE OF MOTOR VEHICLES OVER PUBLIC RIGHTS OF WAY


NOTES:

- The Access and Rights of Way Plans should be read in conjunction with the Development Consent Order and the documents to be certified under it, in particular articles 8, 9, 10, 11 and 12 of, and Schedules 4, 5, 6 and 7 to, the Development Consent Order.
- For information relating to the proposed temporary closure of roads and public rights of way, please see the Traffic Regulation Measures Plans - Temporary Road Closures.
- The purple lines denoting street works and the green lines denoting the authorisation of the use of motor vehicles over public rights of way are located either along the centreline of the street or public right of way to which they relate, or adjacent to it.



|            |   |                |                     |        |            |
|------------|---|----------------|---------------------|--------|------------|
| PROJECT:   | SUNNICA ENERGY FARM<br>DEVELOPMENT CONSENT ORDER (DCO)  |                |                     |        |            |
| COMPANY:   | PS RENEWABLES   |                |                     |        |            |
| LAYOUT:    | IP (APFP) REGULATION 5(2) (K) - ACCESS AND RIGHTS OF WAY PLANS<br>SHEET 05 OF 24 Document Reference 2.3 |                |                     |        |            |
| DRAWN BY:  | Sergio Serna  | PS RENEWABLES: | 5 Slustringa Estate | DATE:  | 02/11/2022 |
| DESIGN BY: | Nacho Perez - Laura Picazo  |                | Marshwood, Benllyn  | SCALE: | 1:2,500    |
| CHECK BY:  | David Ortiz   |                | SLU 604             | SIZE:  | A1         |





SW-6

SE-D1

SE-D2

SE-H1

AS-10

SE-H2

INSET C  
Scale 1:1500

INSET A

SE-J2

SE-J1

SE-J2

SE-J1

SE-J2

SE-J1

SE-J2

SE-J1

SE-J2

SE-J1

SE-J2

SE-J1

SE-J2

SE-J1

SE-J2

SE-J1

SE-J2

SE-J1

SE-J2

SE-J1

SE-J2

SE-J1

SE-J2

SE-J1

SE-J2

SE-J1

SE-J2

SE-J1

SE-J2

SE-J1

SE-J2

SE-J1

SE-J2

SE-J1

SE-J2

SE-J1

SE-J2

SE-J1

SE-J2

SE-J1

SE-J2

SE-J1

SE-J2

SE-J1

SE-J2

SE-J1

SE-J2

SE-J1

SE-J2

SE-J1

SE-J2

SE-J1

SE-J2

SE-J1

SE-J2

SE-J1

SE-J2

SE-J1

SE-J2

SE-J1

SE-J2

SE-J1

SE-J2

SE-J1

SE-J2

SE-J1

SE-J2

SE-J1

SE-J2

SE-J1

SE-J2

SE-J1

SE-J2

SE-J1

SE-J2

SE-J1

SE-J2

SE-J1

SE-J2

SE-J1

SE-J2

SE-J1

SE-J2

SE-J1

SE-J2

SE-J1

SE-J2

SE-J1

SE-J2

SE-J1

SE-J2

SE-J1

SE-J2

SE-J1

SE-J2

SE-J1

SE-J2

SE-J1

SE-J2

SE-J1

SE-J2

SE-J1

SE-J2

SE-J1

SE-J2

SE-J1

SE-J2

SE-J1

SE-J2

SE-J1

SE-J2

SE-J1

SE-J2

SE-J1

SE-J2

SE-J1

SE-J2

SE-J1

SE-J2

SE-J1

SE-J2

SE-J1

SE-J2

SE-J1

SE-J2

SE-J1

SE-J2

SE-J1

SE-J2

SE-J1

SE-J2

SE-J1

SE-J2

SE-J1

SE-J2

SE-J1

SE-J2

SE-J1

SE-J2

SE-J1

SE-J2

SE-J1

SE-J2

SE-J1

SE-J2

SE-J1

SE-J2

SE-J1

SE-J2

SE-J1

SE-J2

SE-J1

SE-J2

SE-J1

SE-J2

SE-J1

SE-J2

SE-J1

SE-J2

SE-J1

SE-J2

SE-J1

SE-J2

SE-J1

SE-J2

SE-J1

SE-J2

SE-J1

SE-J2

SE-J1

SE-J2

SE-J1

SE-J2

SE-J1

SE-J2

SE-J1

SE-J2

SE-J1

SE-J2

SE-J1

SE-J2

SE-J1

SE-J2

SE-J1

SE-J2

SE-J1

SE-J2

SE-J1

SE-J2

SE-J1

SE-J2

SE-J1

SE-J2

SE-J1

SE-J2

SE-J1

SE-J2

SE-J1

SE-J2

SE-J1

SE-J2

SE-J1

SE-J2

SE-J1

SE-J2

SE-J1

SE-J2

SE-J1

SE-J2

SE-J1

SE-J2

SE-J1

SE-J2

SE-J1

SE-J2

SE-J1

SE-J2

SE-J1

SE-J2

SE-J1

SE-J2

SE-J1

SE-J2

SE-J1

SE-J2

SE-J1

SE-J2

SE-J1

SE-J2

SE-J1

SE-J2

SE-J1

SE-J2

SE-J1

SE-J2

SE-J1

SE-J2

SE-J1

SE-J2

SE-J1

SE-J2

SE-J1

SE-J2

SE-J1

SE-J2

SE-J1

SE-J2

SE-J1

SE-J2

SE-J1

SE-J2

SE-J1

SE-J2

SE-J1

SE-J2

SE-J1

SE-J2

SE-J1

SE-J2

SE-J1

SE-J2

SE-J1

SE-J2

SE-J1

SE-J2

SE-J1

SE-J2

SE-J1

SE-J2

SE-J1

SE-J2

SE-J1

SE-J2

SE-J1

SE-J2

SE-J1

SE-J2

SE-J1

SE-J2

SE-J1

SE-J2

SE-J1

SE-J2

SE-J1

SE-J2

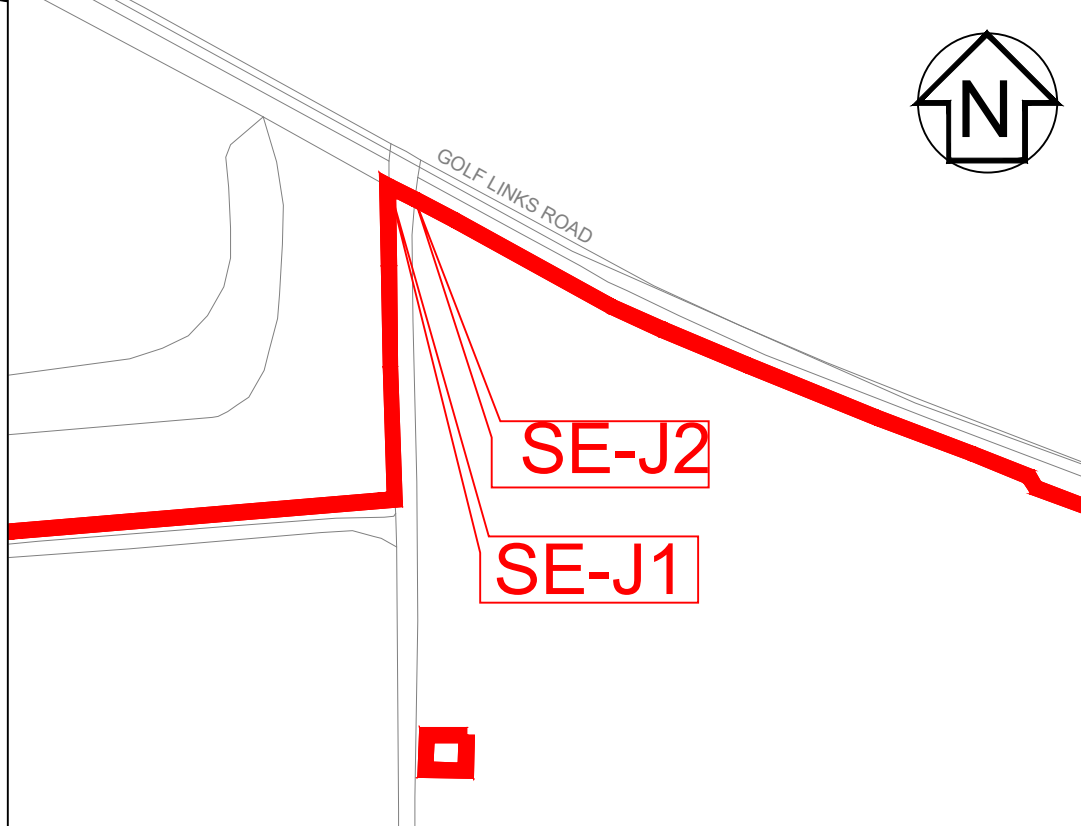
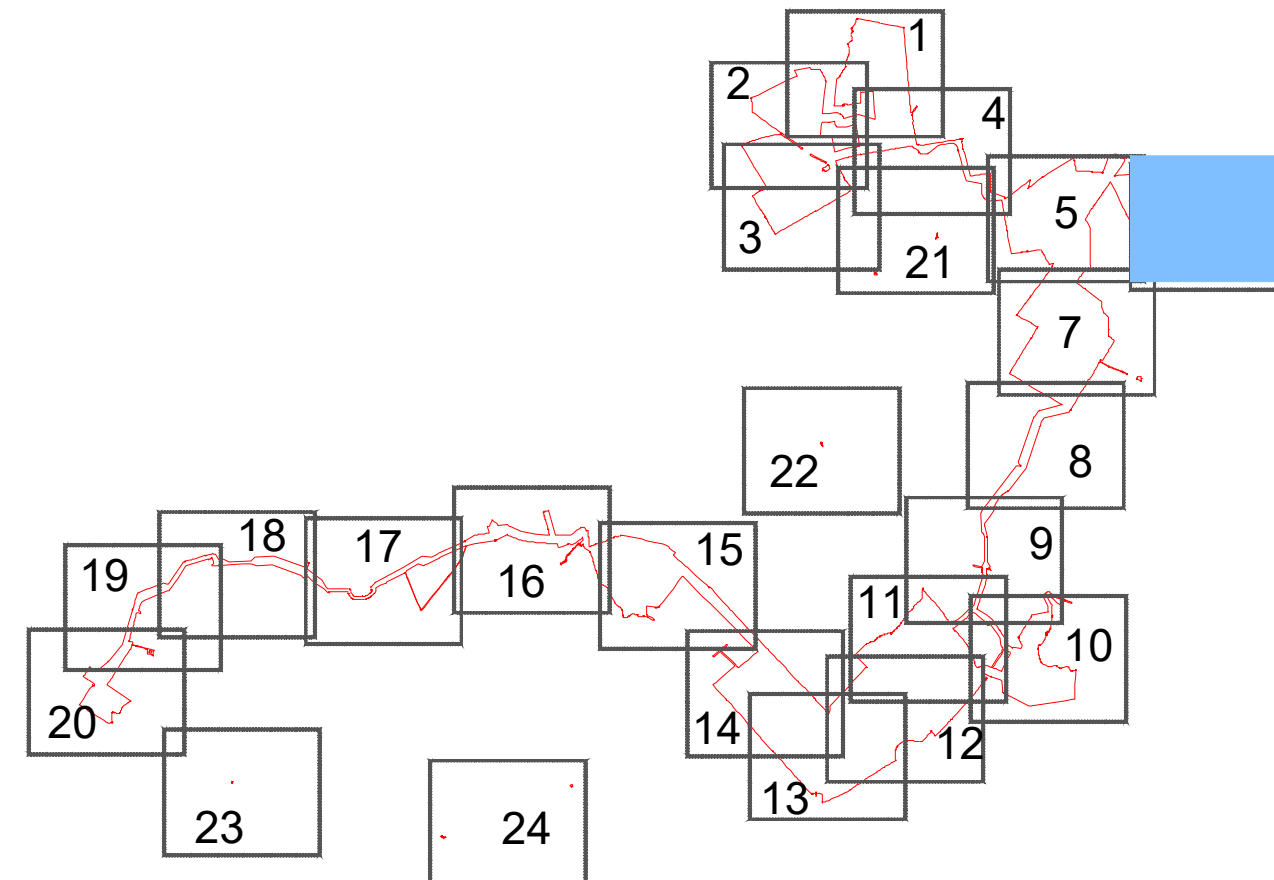
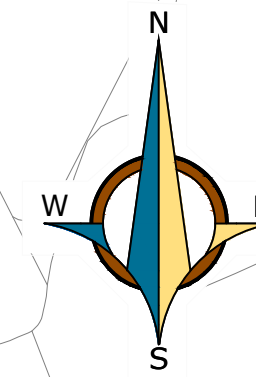
SE-J1

SE-J2

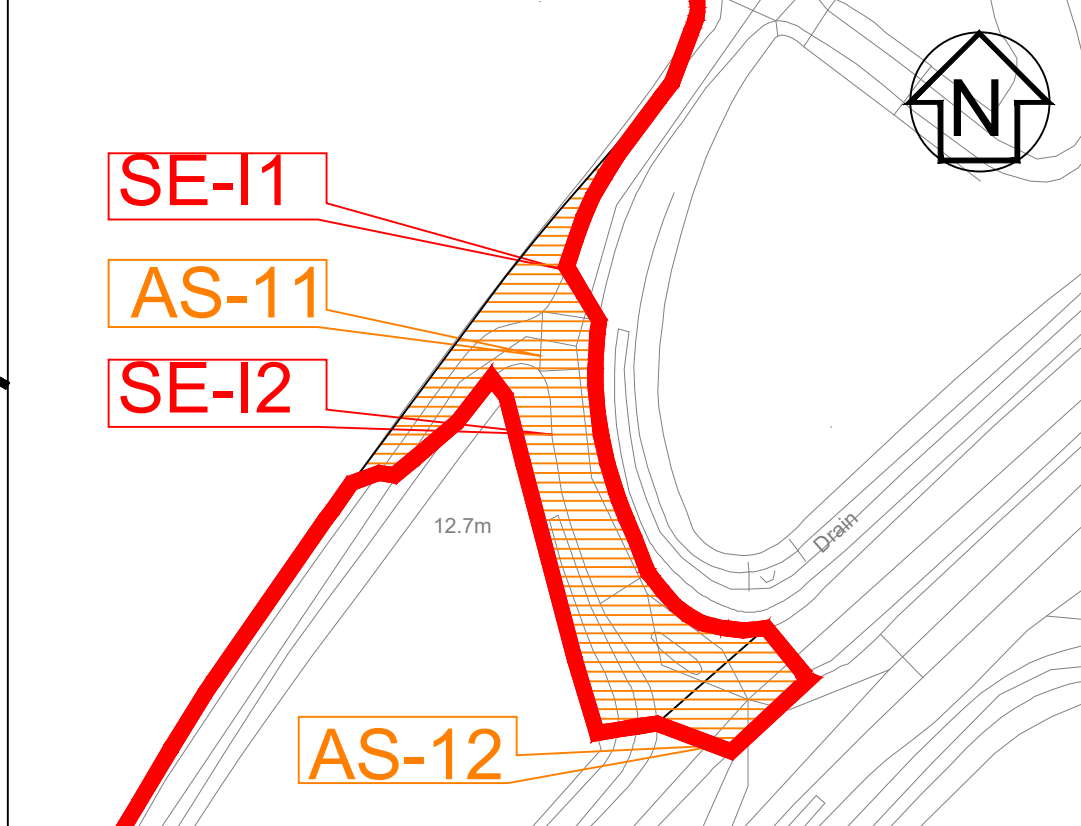
SE-J1

SE-J2

SE-J1



INSET A  
Scale 1:1500



INSET B  
Scale 1:1500

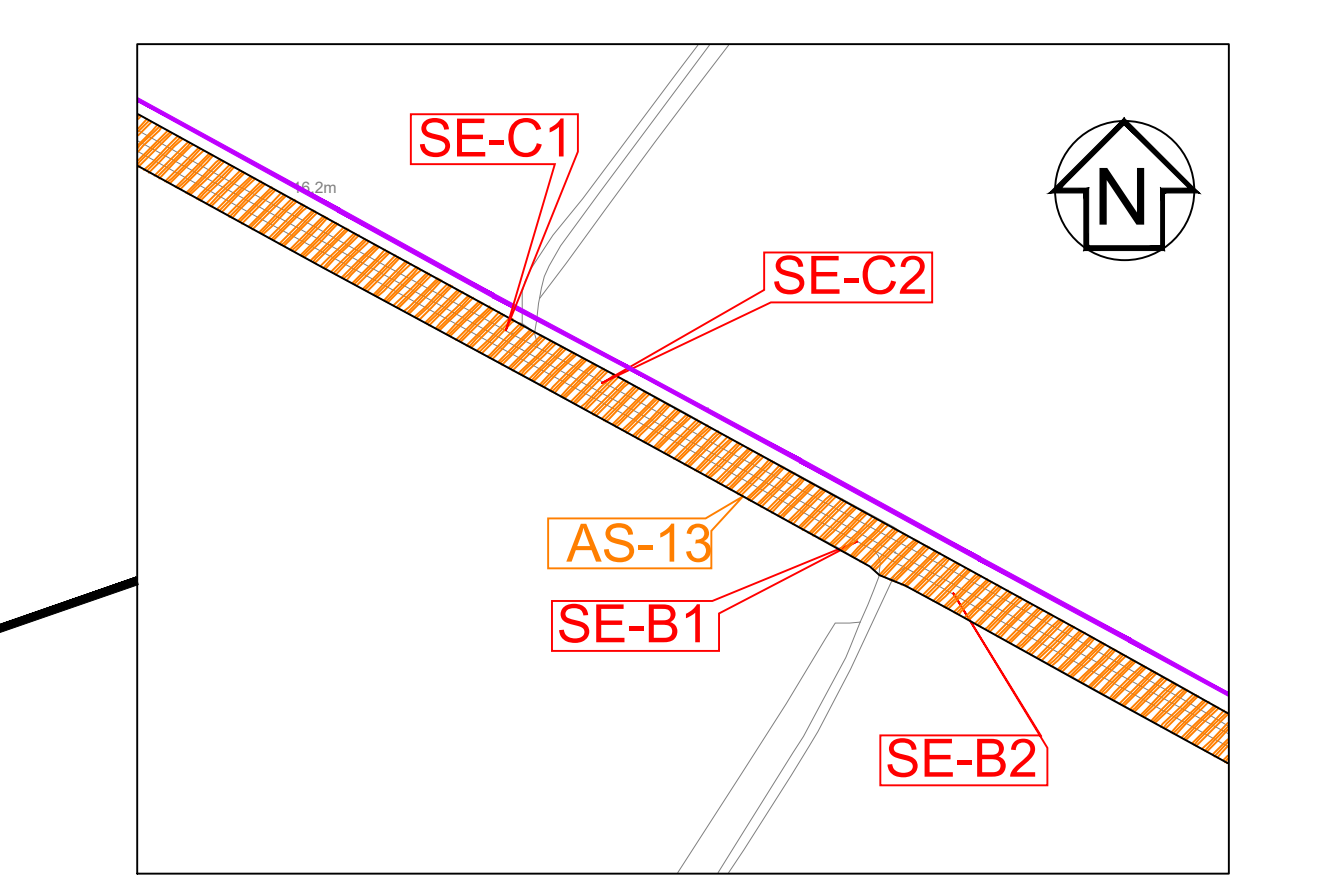
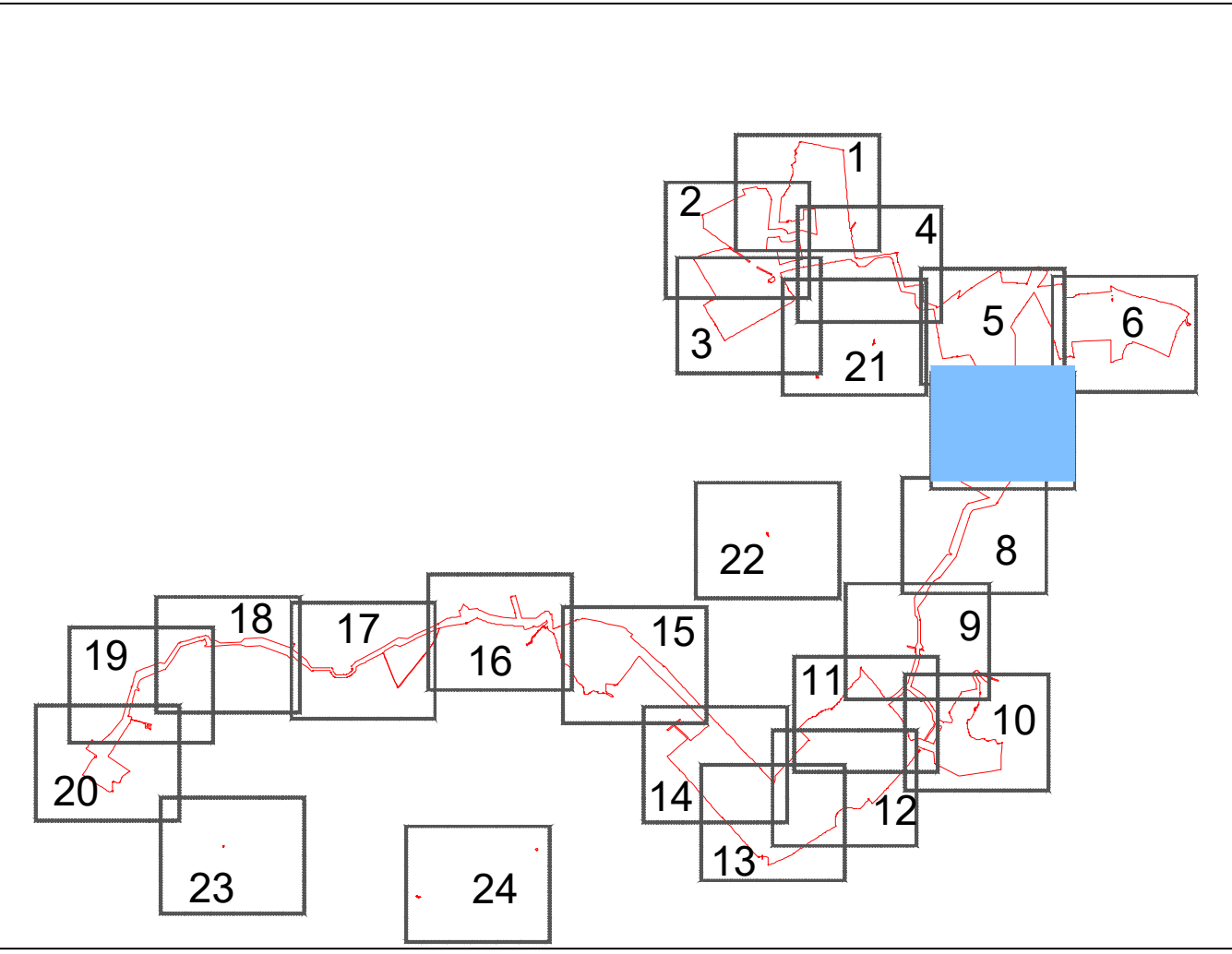
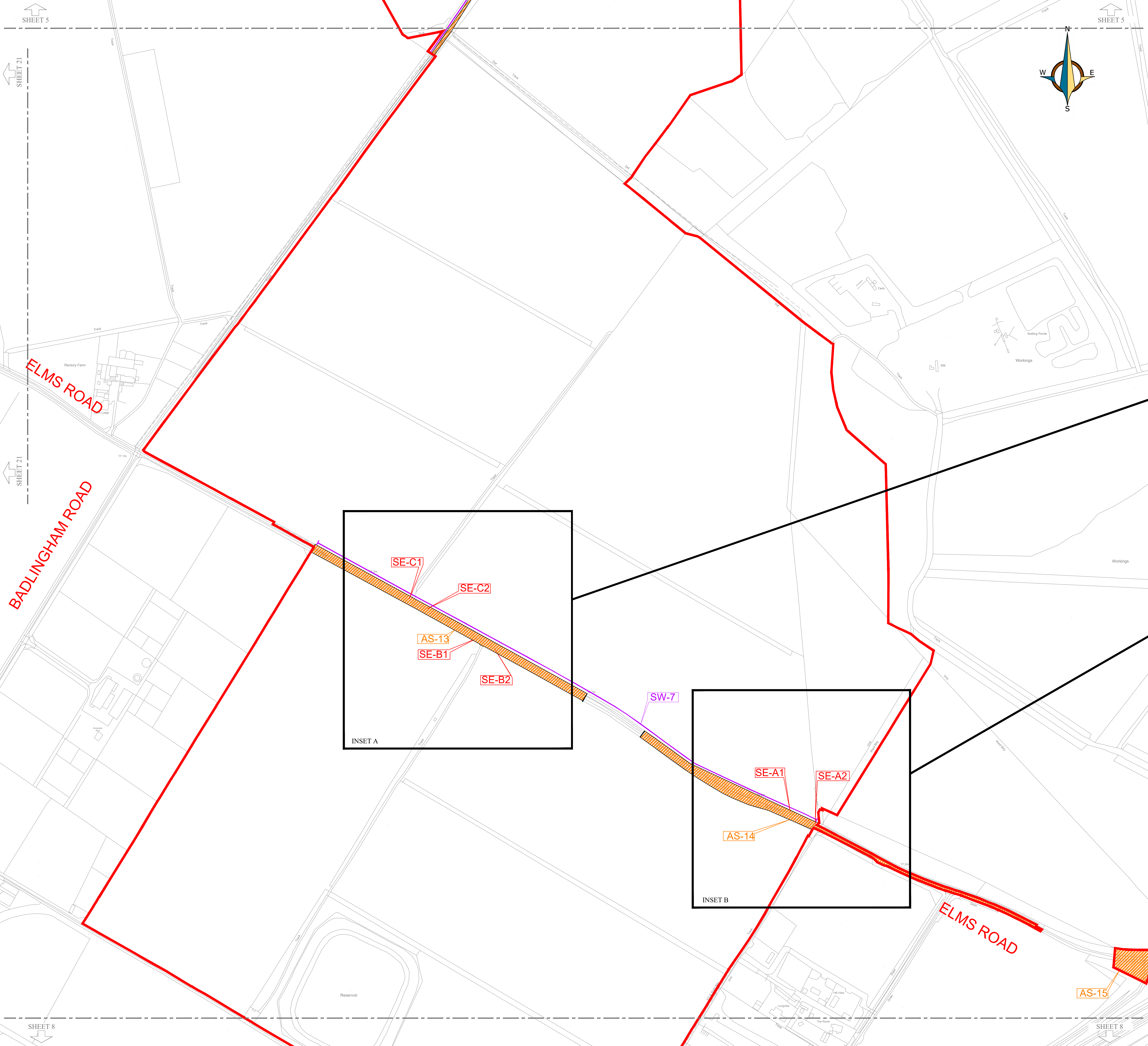
- THE ORDER LIMITS
- LOCAL AUTHORITY BOUNDARY
- FORMATION OF A NEW ACCESS TO THE HIGHWAY OR ALTERATION OR IMPROVEMENT OF AN EXISTING ACCESS TO THE HIGHWAY
- ALTERATION OF STREETS
- STREET WORKS
- AUTHORISATION OF USE OF MOTOR VEHICLES OVER PUBLIC RIGHTS OF WAY

NOTES:  
1. The Access and Rights of Way Plans should be read in conjunction with the Development Consent Order and the documents to be certified under it, in particular articles 8, 9, 10, 11 and 12 of, and Schedules 4, 5, 6 and 7 to, the Development Consent Order.  
2. For information relating to the proposed temporary closure of roads and public rights of way, please see the Traffic Regulation Measures Plans - Temporary Road Closures.  
3. The purple lines denoting street works and the green lines denoting the authorisation of the use of motor vehicles over public rights of way are located either along the centreline of the street or public right of way to which they relate, or adjacent to it.

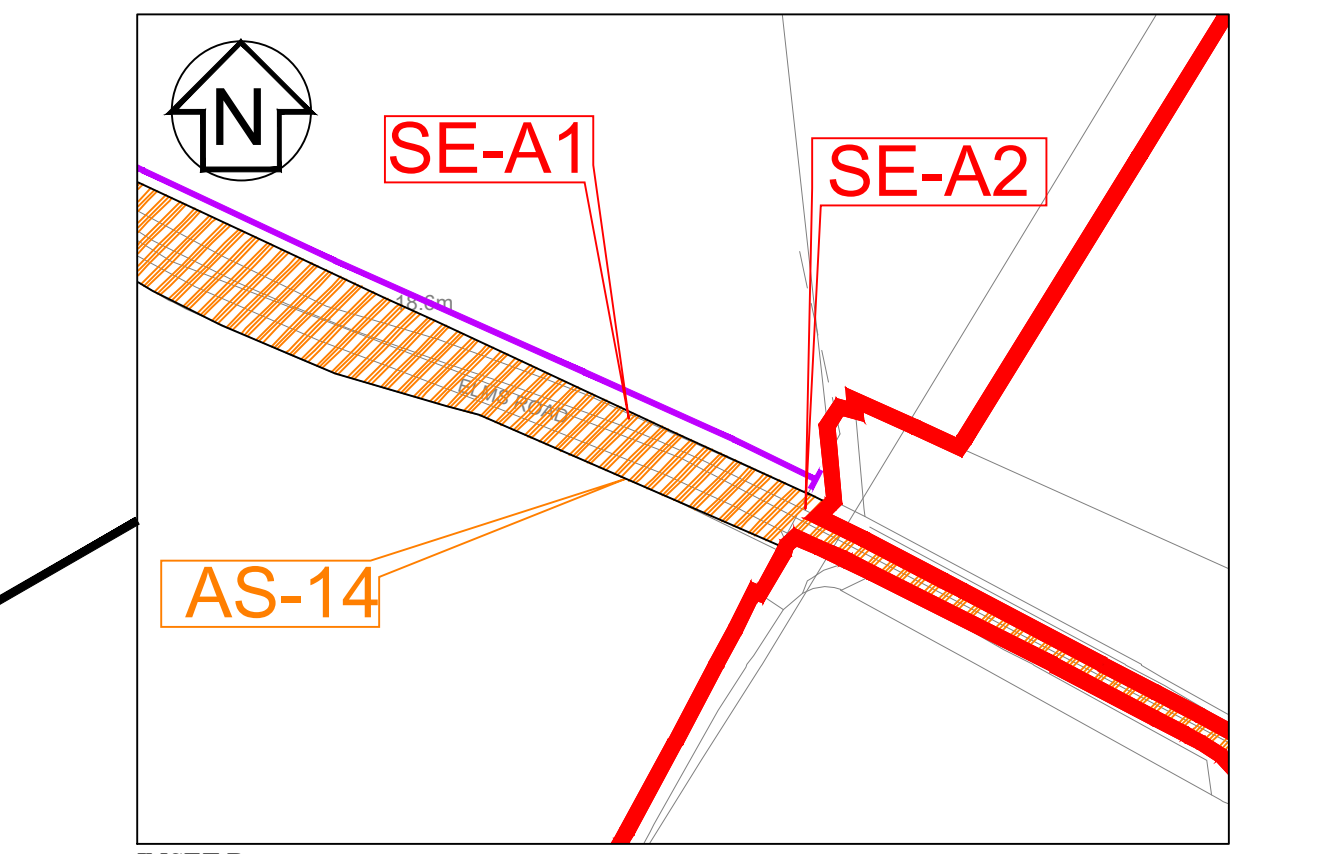


|            |   |   |        |            |  |
|------------|---|---|--------|------------|--|
| PROJECT:   | SUNNICA ENERGY FARM<br>DEVELOPMENT CONSENT ORDER (DCO)  |   |        |            |  |
| COMPANY:   | PS RENEWABLES   |   |        |            |  |
| LAYOUT:    | IP (APFP) REGULATION 5(2) (K) - ACCESS AND RIGHTS OF WAY PLANS<br>SHEET 06 OF 24 Document Reference 2.3 |   |        |            |  |
| DRAWN BY:  | Sergio Serna  | PS RENEWABLES:                                  | DATE:  | 02/11/2022 |  |
| DESIGN BY: | Nacho Perez - Laura Picazo  | 5 Slustringa Estate<br>Marshwood, Benham<br>SLU | SCALE: | 1:2,500    |  |
| CHECK BY:  | David Ortiz   |   | SIZE:  | A1         |  |





INSET A  
Scale 1:1500



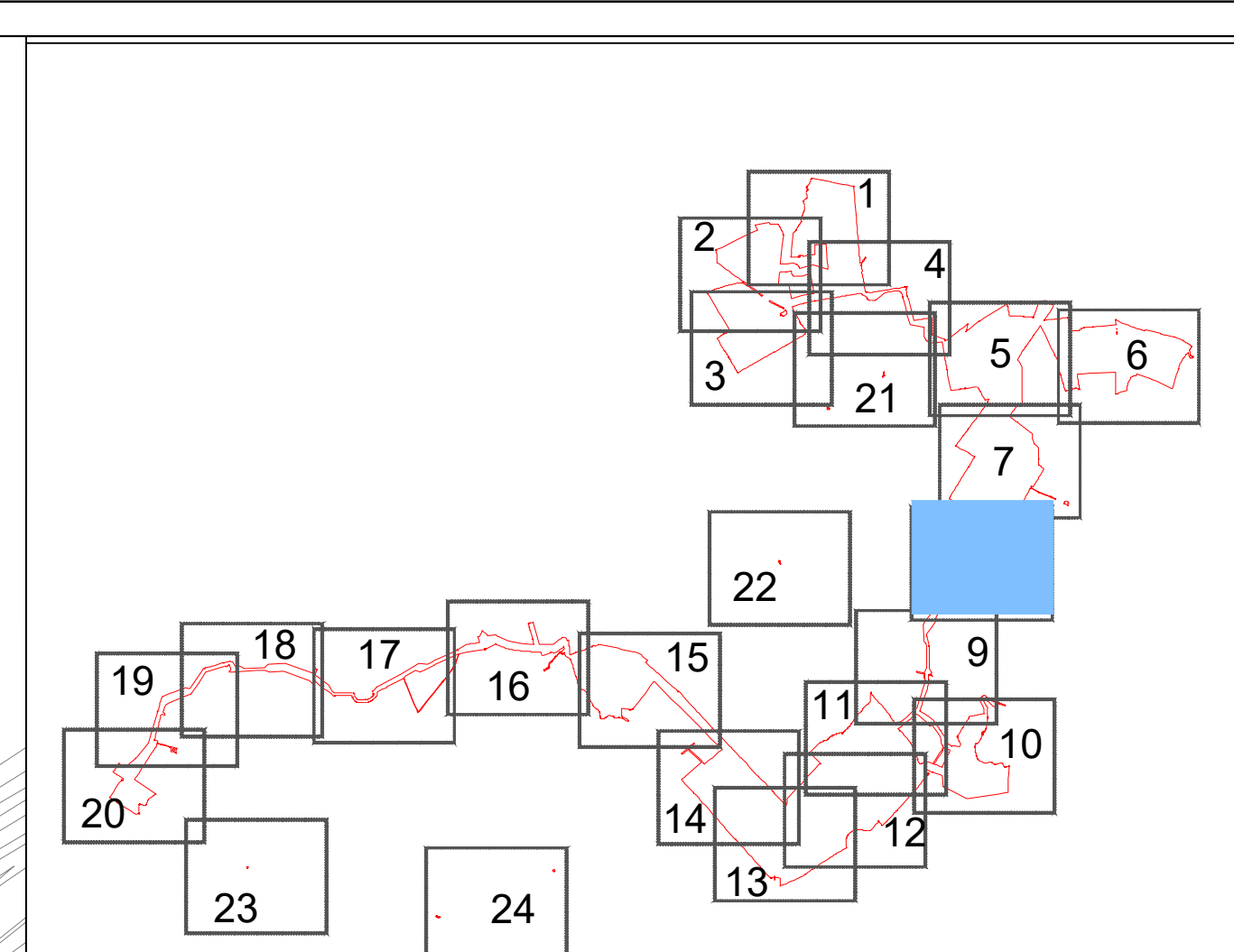
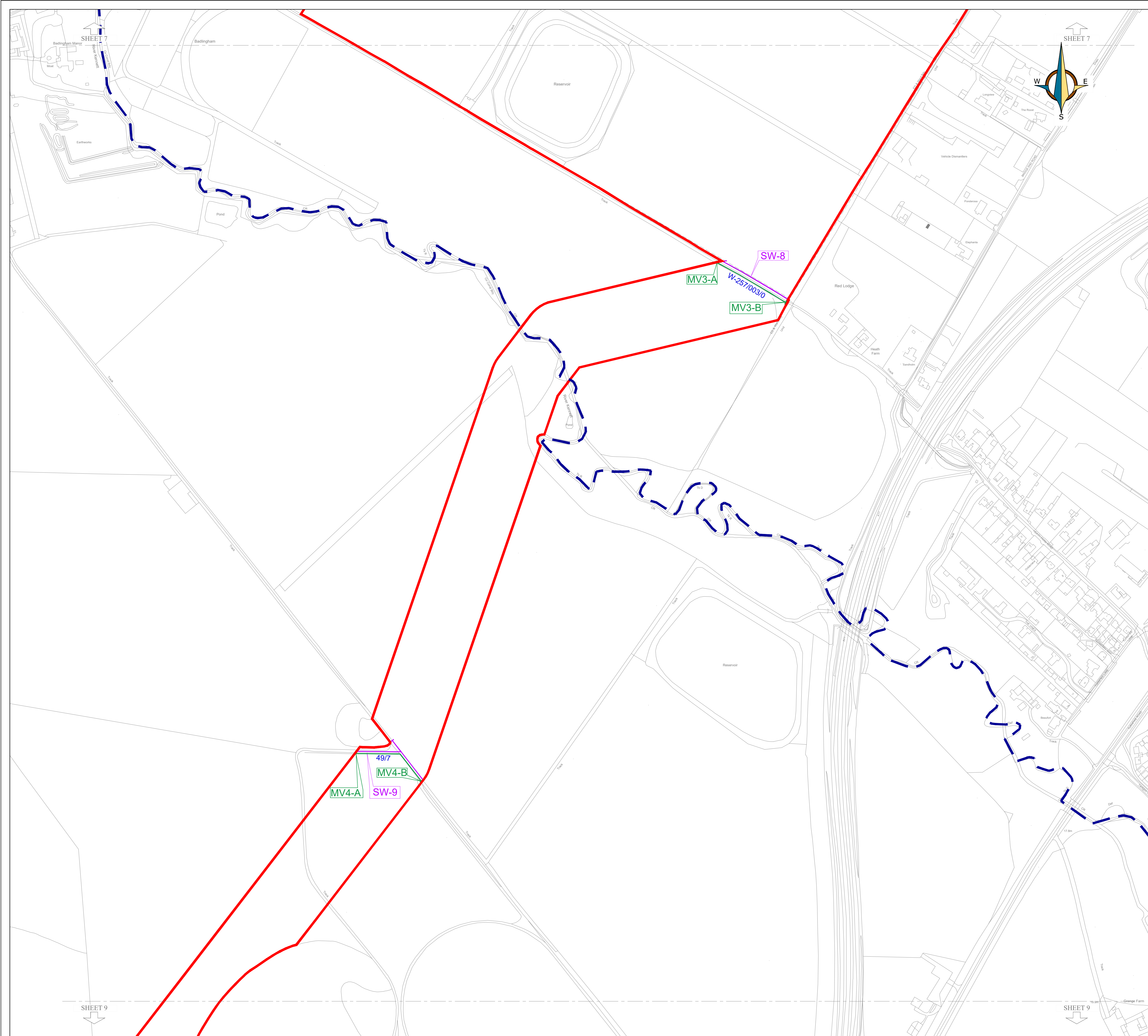
INSET B  
Scale 1:1500

- NOTES:
1. The Access and Rights of Way Plans should be read in conjunction with the Development Consent Order and the documents to be certified under it, in particular articles 8, 9, 10, 11 and 12 of, and Schedules 4, 5, 6 and 7 to, the Development Consent Order.
  2. For information relating to the proposed temporary closure of roads and public rights of way, please see the Traffic Regulation Measures Plans - Temporary Road Closures.
  3. The purple lines denoting street works and the green lines denoting the authorisation of the use of motor vehicles over public rights of way are located either along the centreline of the street or public right of way to which they relate, or adjacent to it.



|            |   |                |  |                  |
|------------|---|----------------|--|------------------|
| PROJECT:   | SUNNICA ENERGY FARM<br>DEVELOPMENT CONSENT ORDER (DCO)  |                |  |                  |
| COMPANY:   | PS RENEWABLES   |                |  |                  |
| LAYOUT:    | IP (APFP) REGULATION 5(2) (K) - ACCESS AND RIGHTS OF WAY PLANS<br>SHEET 07 OF 24 Document Reference 2.3 |                |  |                  |
| DRAW BY:   | Sergio Serna  | PS RENEWABLES: | 5 Shutehope Estate<br>Maidenhead, Berkshire<br>SL6 6QL | DATE: 02/11/2022 |
| DESIGN BY: | Nacho Perez - Laura Picazo  | SCALE:         | 1:2,500  |                  |
| CHECK BY:  | David Ortiz   | SIZE:          | A1   |                  |





- THE ORDER LIMITS
- LOCAL AUTHORITY BOUNDARY
- FORMATION OF A NEW ACCESS TO THE HIGHWAY OR ALTERATION OR IMPROVEMENT OF AN EXISTING ACCESS TO THE HIGHWAY
- ALTERATION OF STREETS
- STREET WORKS
- AUTHORISATION OF USE OF MOTOR VEHICLES OVER PUBLIC RIGHTS OF WAY

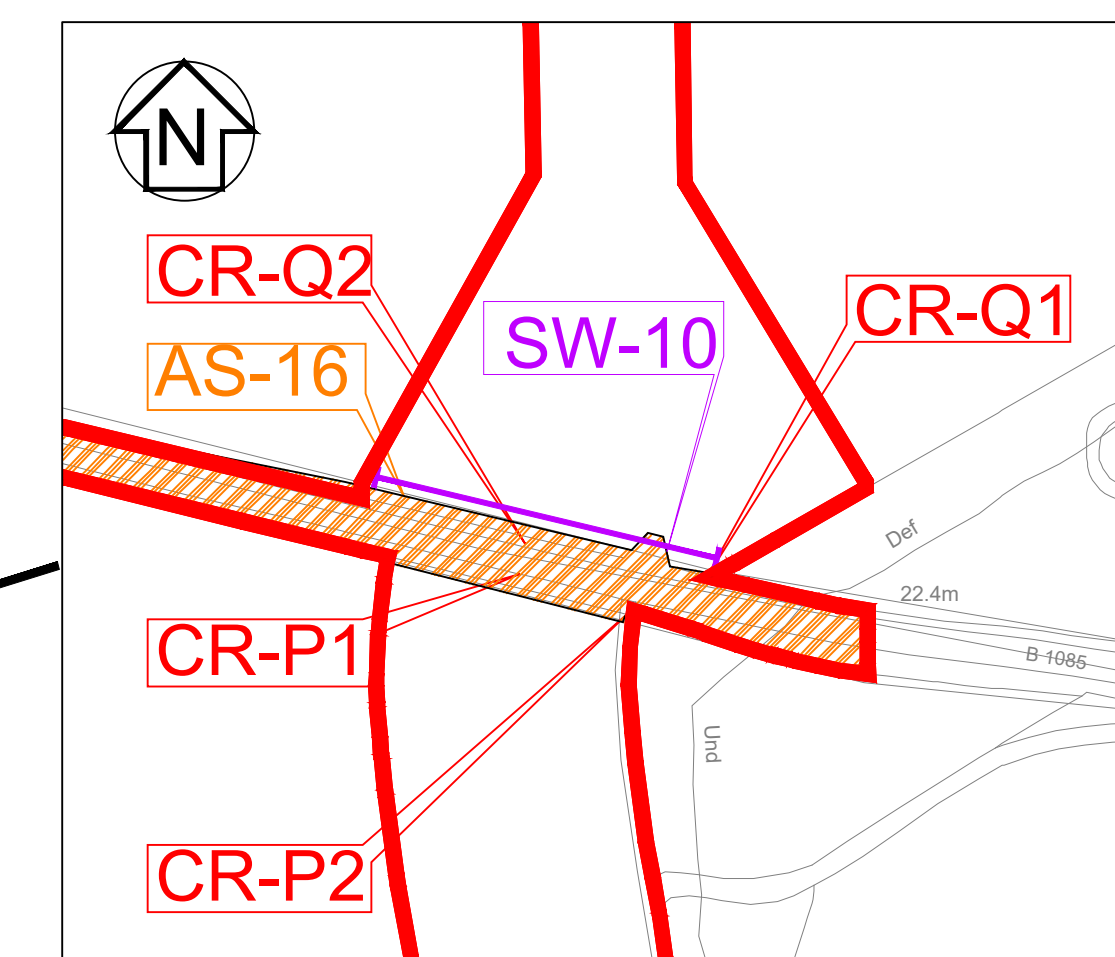
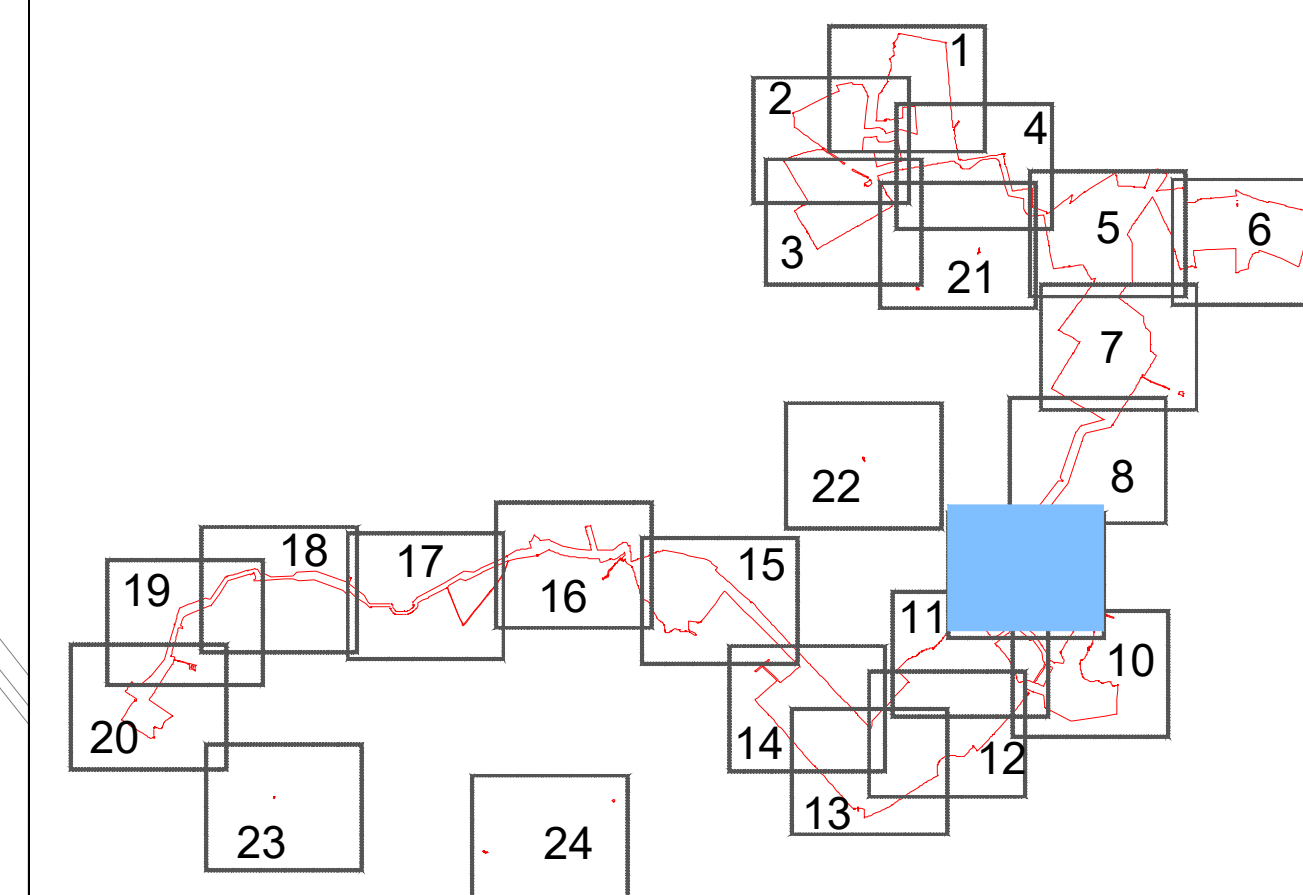
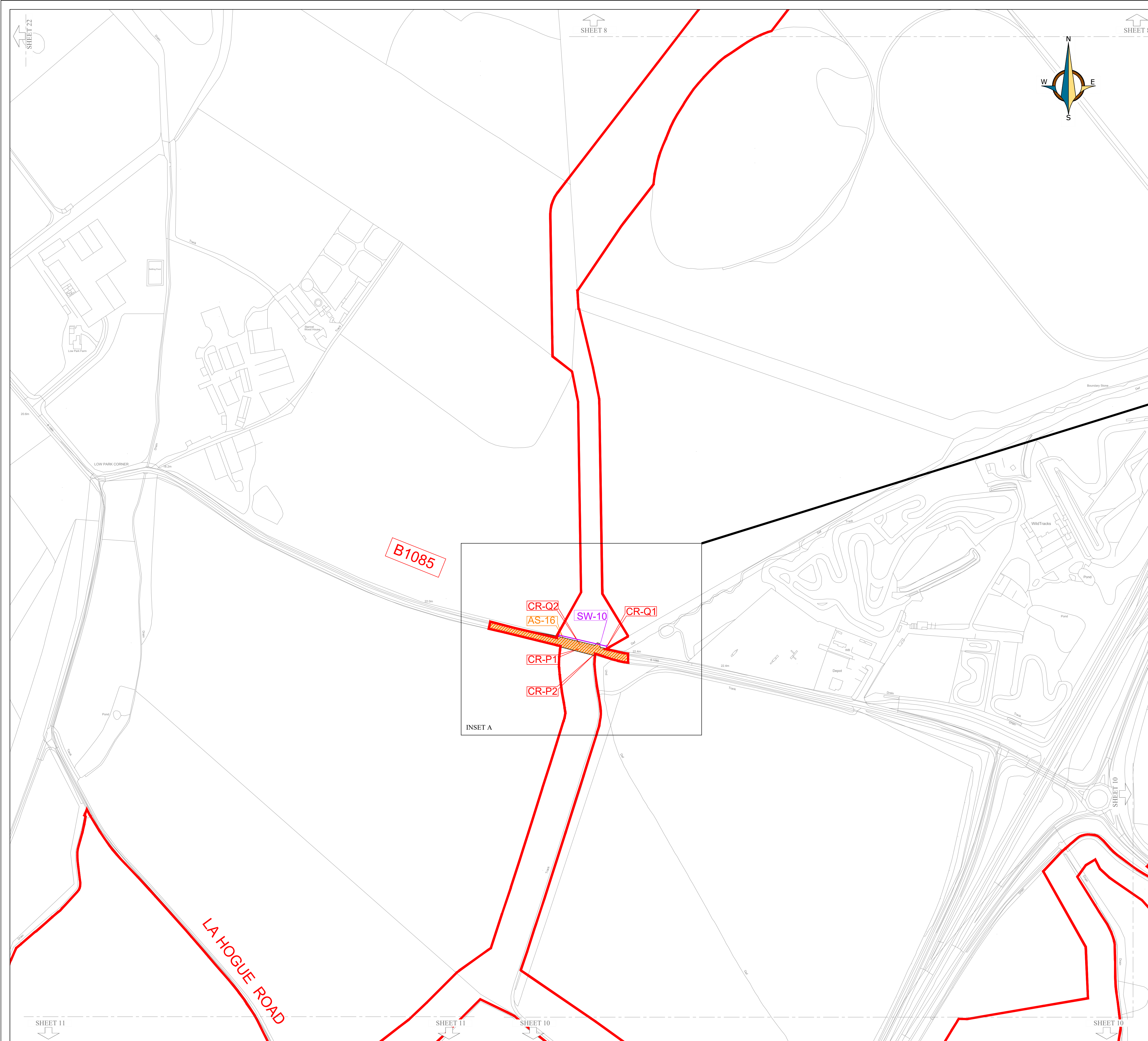
NOTES:

- The Access and Rights of Way Plans should be read in conjunction with the Development Consent Order and the documents to be certified under it, in particular articles 8, 9, 10, 11 and 12 of, and Schedules 4, 5, 6 and 7 to, the Development Consent Order.
- For information relating to the proposed temporary closure of roads and public rights of way, please see the Traffic Regulation Measures Plans - Temporary Road Closures.
- The purple lines denoting street works and the green lines denoting the authorisation of the use of motor vehicles over public rights of way are located either along the centreline of the street or public right of way to which they relate, or adjacent to it.









|            |   |                  |                  |        |            |
|------------|---|------------------|------------------|--------|------------|
| PROJECT:   | SUNNICA ENERGY FARM<br>DEVELOPMENT CONSENT ORDER (DCO)  |                  |                  |        |            |
| COMPANY:   | PS RENEWABLES   |                  |                  |        |            |
| LAYOUT:    | IP (APFP) REGULATION 5(2) (K) - ACCESS AND RIGHTS OF WAY PLANS<br>SHEET 08 OF 24 Document Reference 2.3 |                  |                  |        |            |
| DRAW BY:   | Sergio Scota  | PS RENEWABLES:   | 5 Sturges Estate | DATE:  | 02/11/2022 |
| DESIGN BY: | Nacho Perez - Laura Picazo  | Markham, Benigno | SUE 604          | SCALE: | 1:2,500    |
| CHECK BY:  | David Ortiz   |                  |                  | SIZE:  | A1         |





INSET A  
Scale 1:1500

- |   |   |
|---|---|
|  | THE ORDER LIMITS  |
|  | LOCAL AUTHORITY BOUNDARY  |
|  | FORMATION OF A NEW ACCESS TO THE HIGHWAY OR ALTERATION<br>OR IMPROVEMENT OF AN EXISTING ACCESS TO THE HIGHWAY |
|  | ALTERATION OF STREETS   |
|  | STREET WORKS  |
|  | AUTHORISATION OF USE OF MOTOR VEHICLES OVER PUBLIC RIGHTS OF WAY  |

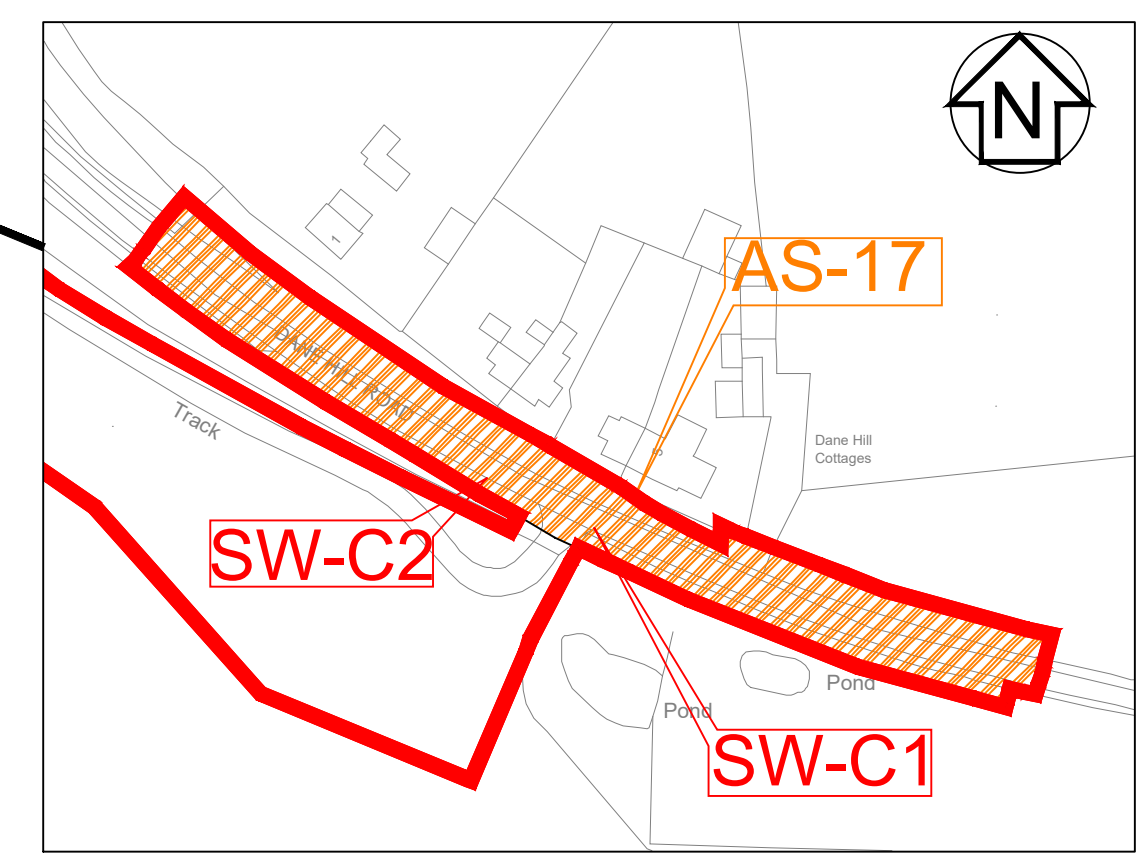
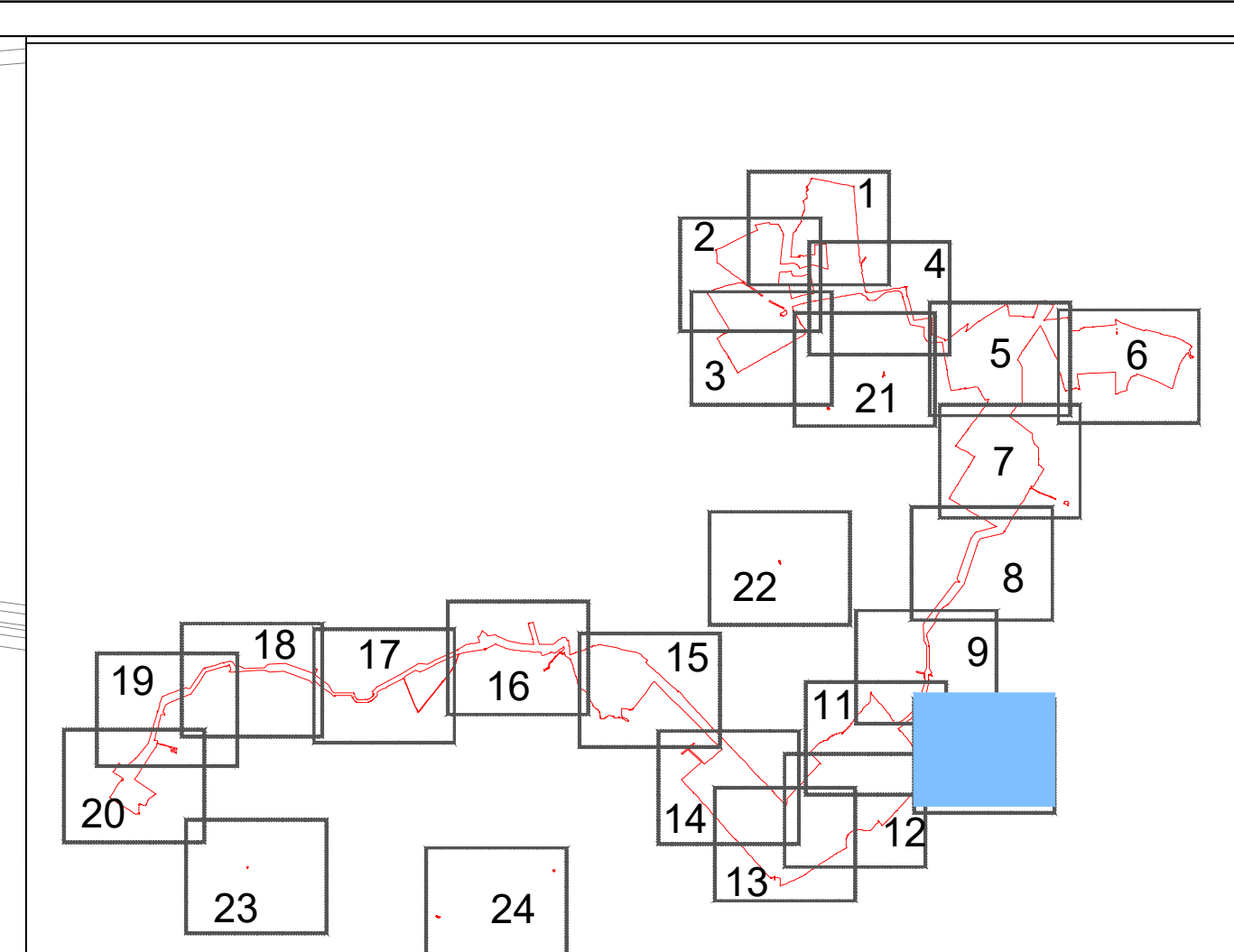
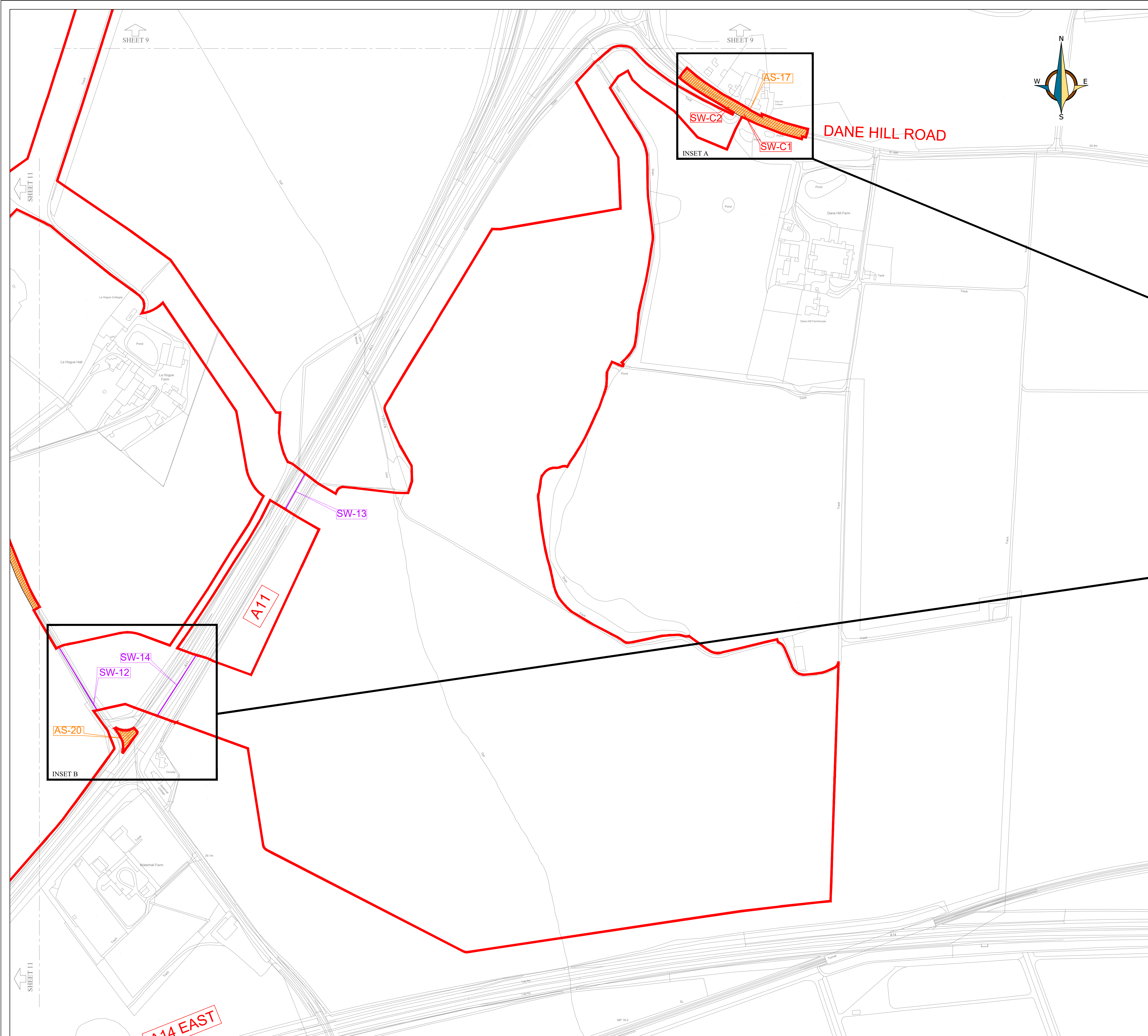
## NOTES:

1. The Access and Rights of Way Plans should be read in conjunction with the Development Consent Order and the documents to be certified under it, in particular articles 8, 9, 10, 11 and 12 of, and Schedules 4, 5, 6 and 7 to, the Development Consent Order.
2. For information relating to the proposed temporary closure of roads and public rights of way, please see the Traffic Regulation Measures Plans - Temporary Road Closures.
3. The purple lines denoting street works and the green lines denoting the authorisation of the use of motor vehicles over public rights of way are located either along the centreline of the street or public right of way to which they relate, or adjacent to it.

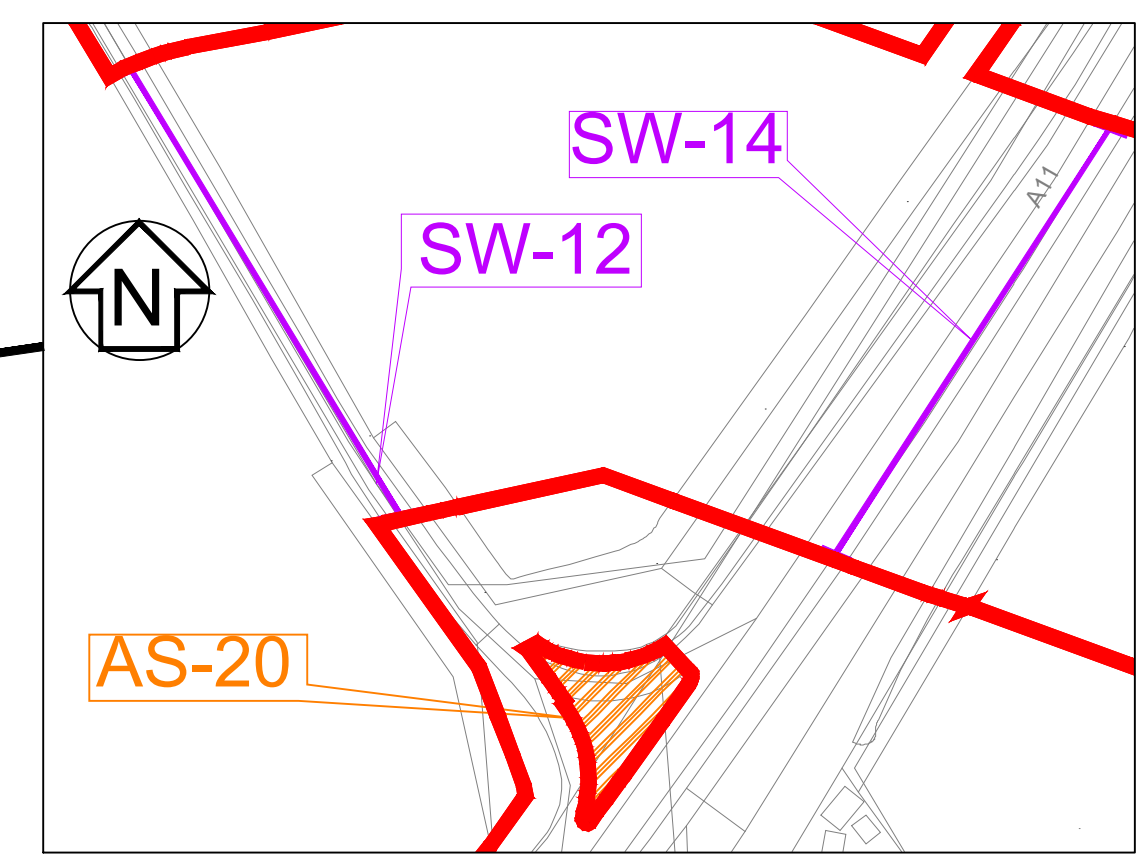


|            |   |  |                  |
|------------|---|--|------------------|
| PROJECT:   | SUNNICA ENERGY FARM<br>DEVELOPMENT CONSENT ORDER (DCO)  |  |                  |
| COMPANY:   | PS RENEWABLES   |  |                  |
| LAYOUT:    | IP (APPP) REGULATION 5(2) (K) - ACCESS AND RIGHTS OF WAY PLANS<br>SHEET 09 OF 24 Document Reference 2.3 |  |                  |
| DRAWN BY:  | SERGIO Serna  | PS RENEWABLES:<br>5 Blandings Estate<br>Maidenhead, Berkshire<br>SL6 6GL | DATE: 02/11/2022 |
| DESIGN BY: | Nacho Perez - Laura Picazo  |  | SCALE: 1:2,500   |
| CHECK BY:  | Daniel Ortiz  |  | SIZE: A1         |





INSET A  
Scale 1:1500



INSET B  
Scale 1:1500

- THE ORDER LIMITS
- LOCAL AUTHORITY BOUNDARY
- FORMATION OF A NEW ACCESS TO THE HIGHWAY OR ALTERATION OR IMPROVEMENT OF AN EXISTING ACCESS TO THE HIGHWAY
- ALTERATION OF STREETS
- STREET WORKS
- AUTHORISATION OF USE OF MOTOR VEHICLES OVER PUBLIC RIGHTS OF WAY

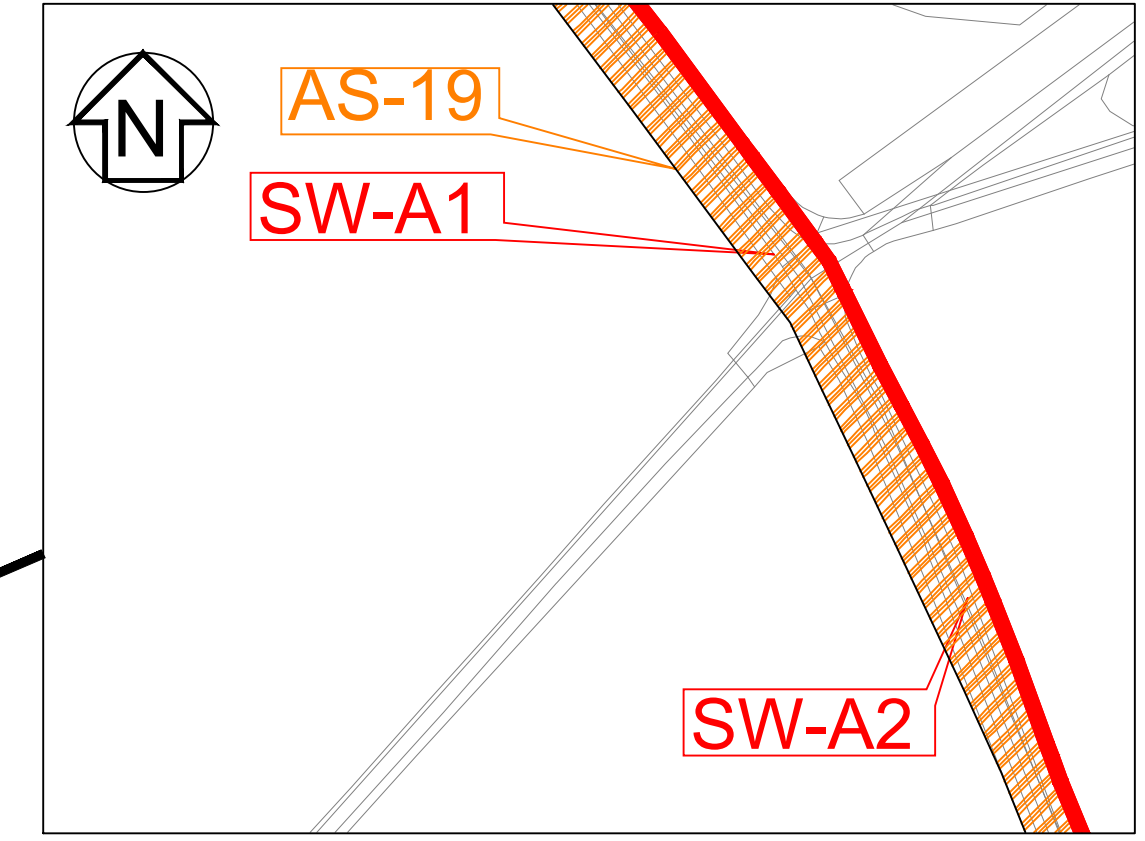
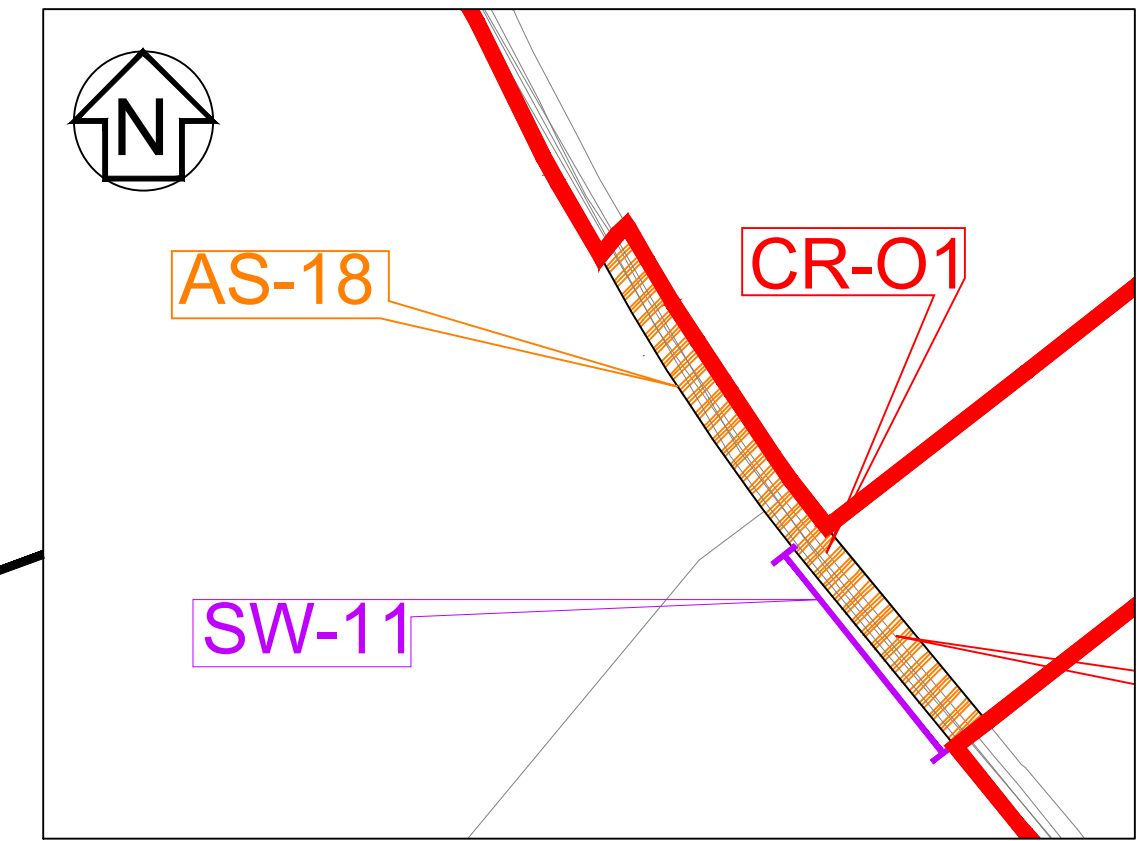
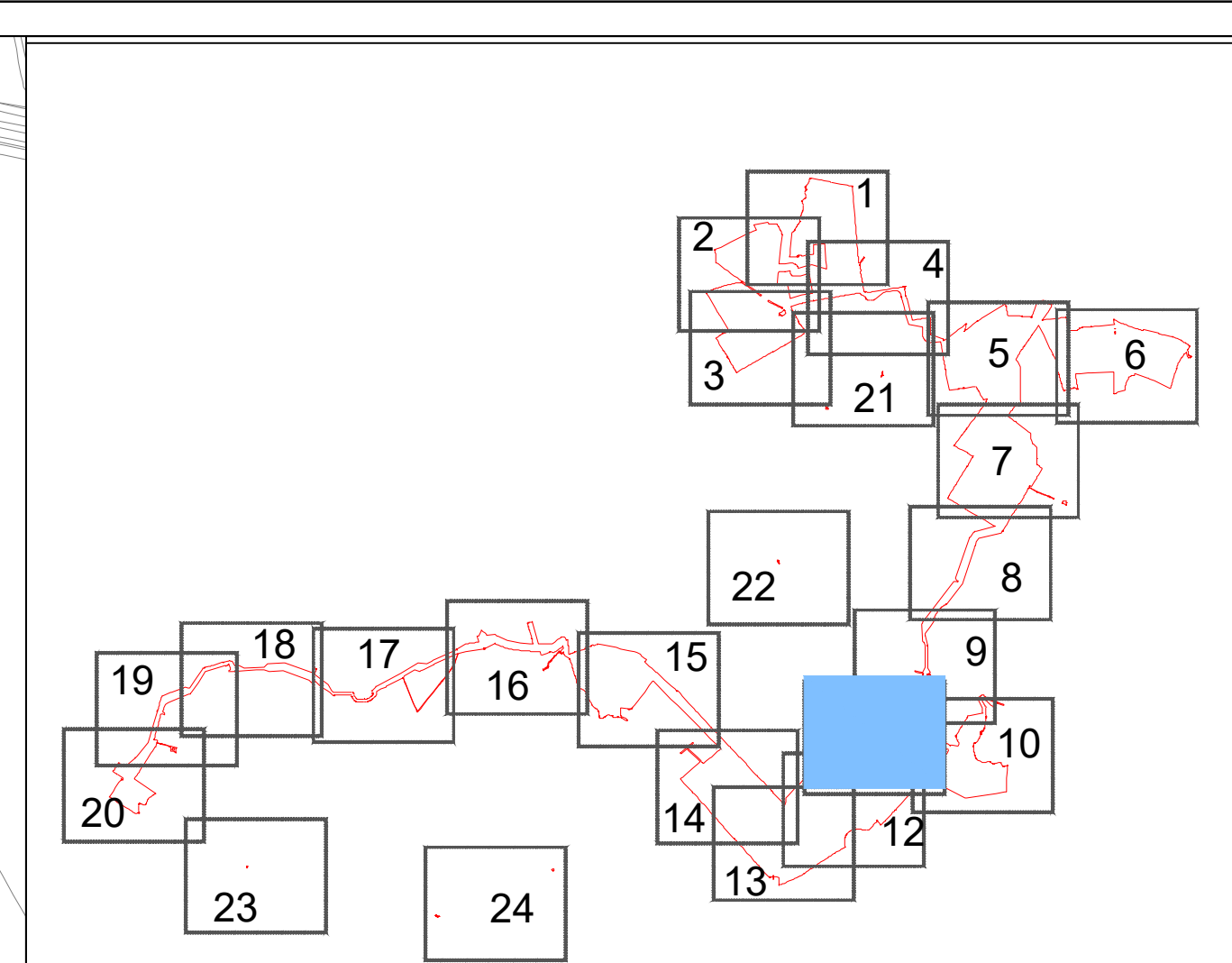
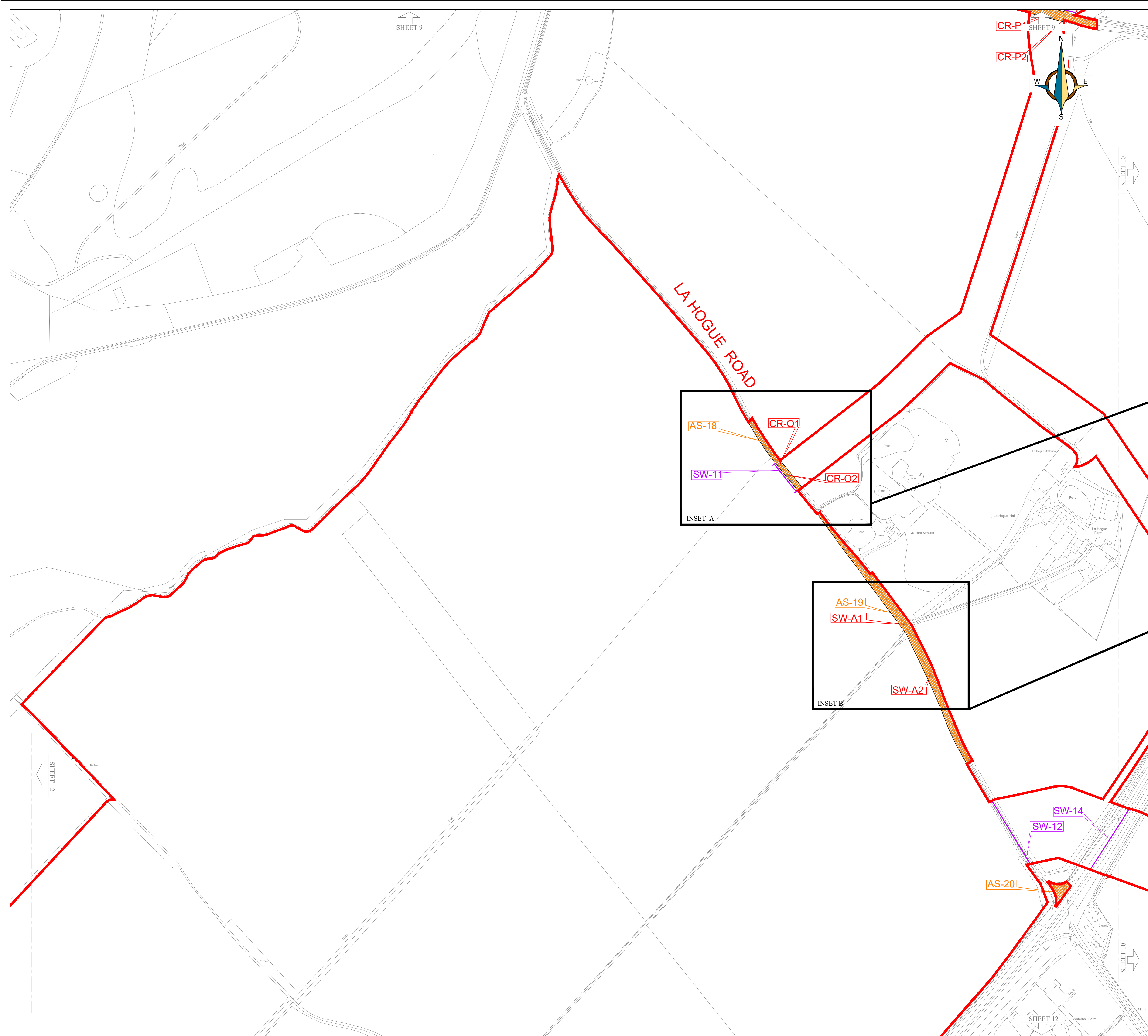
NOTES:

- The Access and Rights of Way Plans should be read in conjunction with the Development Consent Order and the documents to be certified under it, in particular articles 8, 9, 10, 11 and 12 of, and Schedules 4, 5, 6 and 7 to, the Development Consent Order.
- For information relating to the proposed temporary closure of roads and public rights of way, please see the Traffic Regulation Measures Plans - Temporary Road Closures.
- The purple lines denoting street works and the green lines denoting the authorisation of the use of motor vehicles over public rights of way are located either along the centreline of the street or public right of way to which they relate, or adjacent to it.




|            |   |                      |        |            |
|------------|---|----------------------|--------|------------|
| PROJECT:   | SUNNICA ENERGY FARM<br>DEVELOPMENT CONSENT ORDER (DCO)  |                      |        |            |
| COMPANY:   | PS RENEWABLES   |                      |        |            |
| LAYOUT:    | IP (APFP) REGULATION 5(2) (K) - ACCESS AND RIGHTS OF WAY PLANS<br>SHEET 10 OF 24 Document Reference 2.3 |                      |        |            |
| DRAWN BY:  | Sergio Serna  | PS RENEWABLES:       | DATE:  | 02/11/2022 |
| DESIGN BY: | Nacho Perez - Laura Picazo  | 5 Slustringa Estate  | SCALE: | 1:2,500    |
| CHECK BY:  | David Ortiz   | Mastermind, Benavite | SIZE:  | A1         |
|            |   | SLU 604              |        |            |

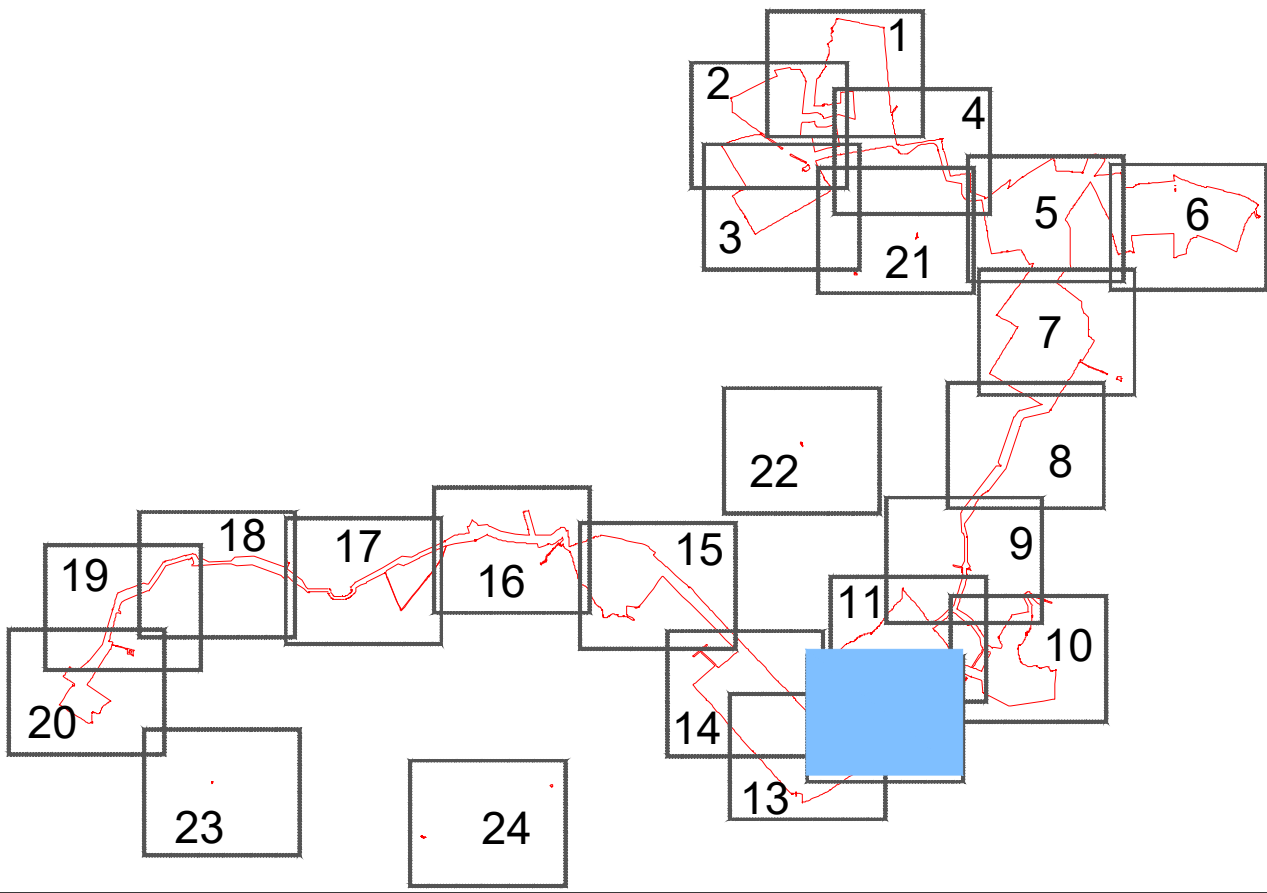
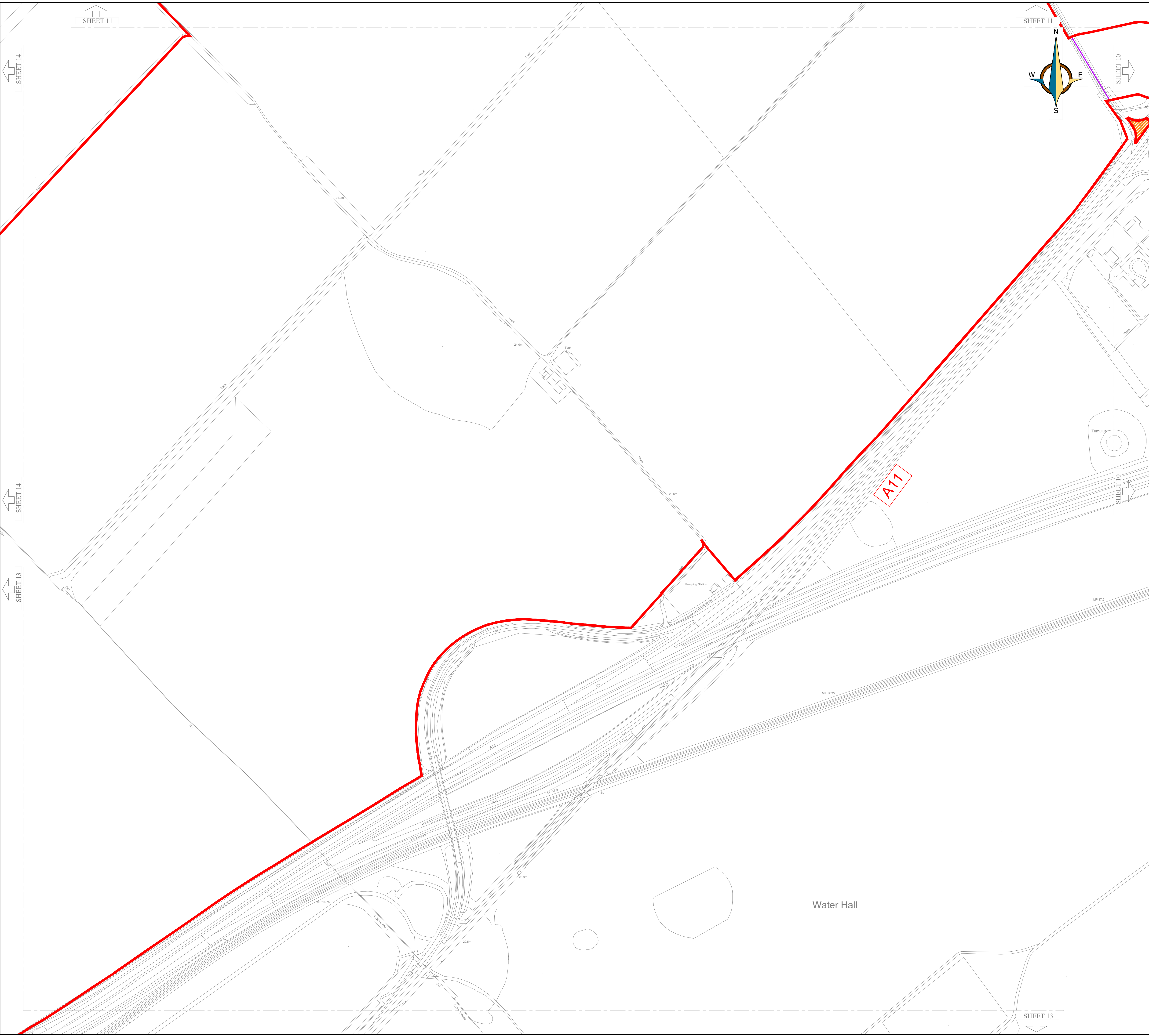




- NOTES:
- 1. The Access and Rights of Way Plans should be read in conjunction with the Development Consent Order and the documents to be certified under it, in particular articles 8, 9, 10, 11 and 12 of, and Schedules 4, 5, 6 and 7 to, the Development Consent Order.
  - 2. For information relating to the proposed temporary closure of roads and public rights of way, please see the Traffic Regulation Measures Plans - Temporary Road Closures.
  - 3. The purple lines denoting street works and the green lines denoting the authorisation of the use of motor vehicles over public rights of way are located either along the centreline of the street or public right of way to which they relate, or adjacent to it.

|   |   |                |                      |        |            |
|---|---|----------------|----------------------|--------|------------|
|  |   |                |                      |        |            |
| PROJECT:  | SUNNICA ENERGY FARM<br>DEVELOPMENT CONSENT ORDER (DCO)  |                |                      |        |            |
| COMPANY:  | PS RENEWABLES   |                |                      |        |            |
| LAYOUT:   | IP (APFP) REGULATION 5(2) (K) - ACCESS AND RIGHTS OF WAY PLANS<br>SHEET 11 OF 24 Document Reference 2.3 |                |                      |        |            |
| DRAW BY:  | Sergio Serna  | PS RENEWABLES: | 5 Slustring Estate   | DATE:  | 02/11/2022 |
| DESIGN BY:  | Nacho Perez - Laura Picazo  |                | Maintenance, Benigno | SCALE: | 1:2,500    |
| CHECK BY:   | David Ortiz   |                | SLU 604              | SIZE:  | A1         |





- THE ORDER LIMITS
- LOCAL AUTHORITY BOUNDARY
- FORMATION OF A NEW ACCESS TO THE HIGHWAY OR ALTERATION OR IMPROVEMENT OF AN EXISTING ACCESS TO THE HIGHWAY
- ALTERATION OF STREETS
- STREET WORKS
- AUTHORISATION OF USE OF MOTOR VEHICLES OVER PUBLIC RIGHTS OF WAY

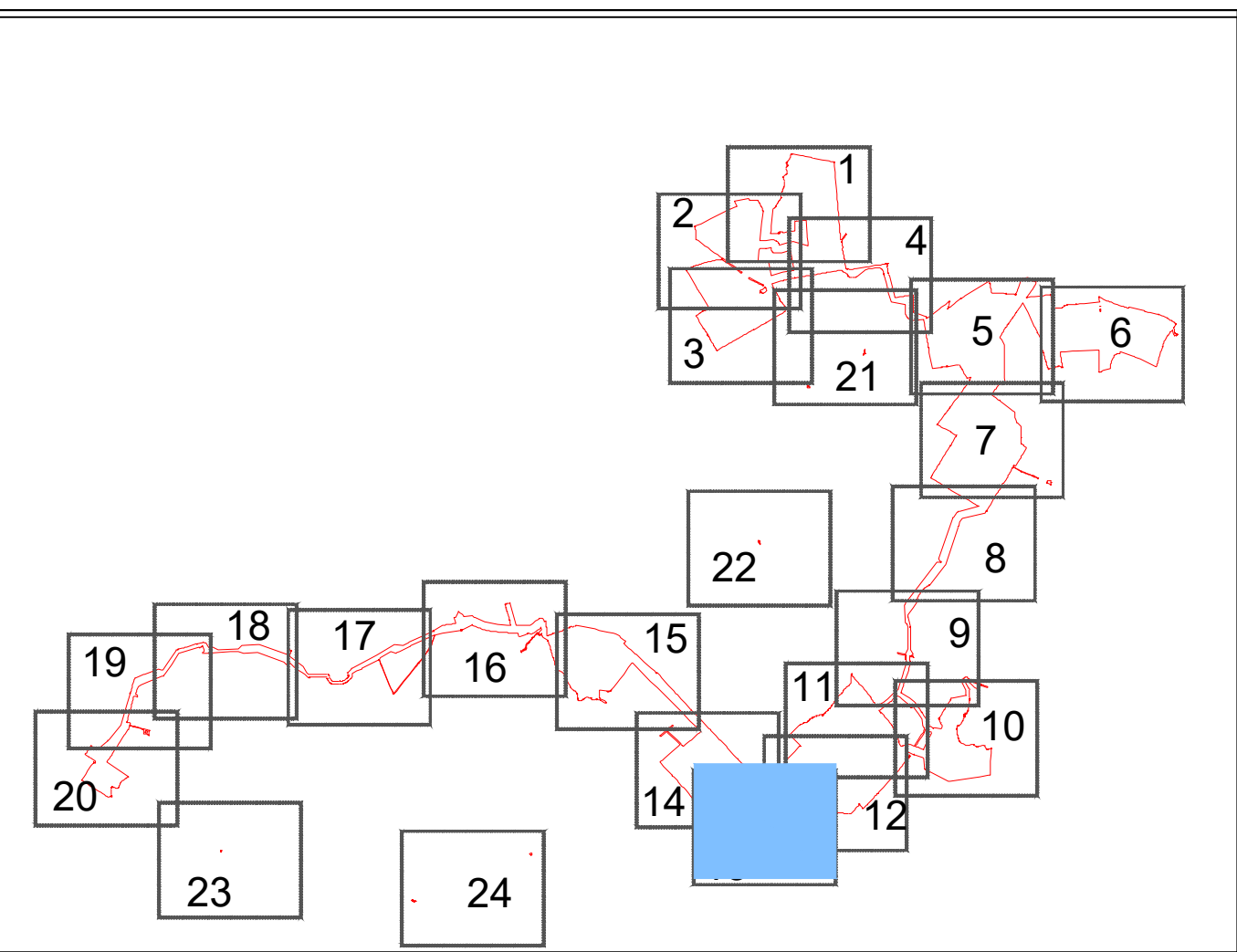
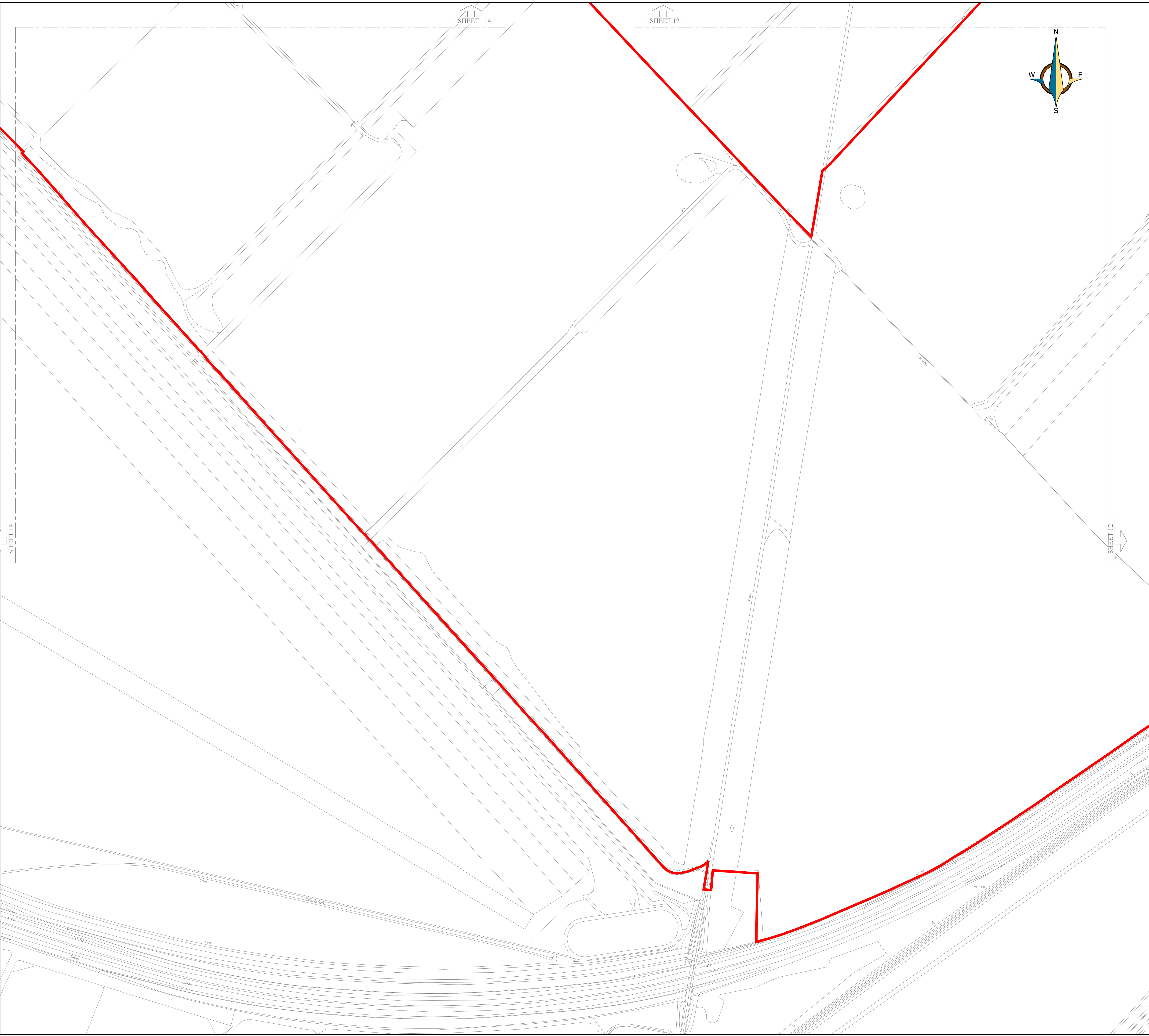
NOTES:

- The Access and Rights of Way Plans should be read in conjunction with the Development Consent Order and the documents to be certified under it, in particular articles 8, 9, 10, 11 and 12 of, and Schedules 4, 5, 6 and 7 to, the Development Consent Order.
- For information relating to the proposed temporary closure of roads and public rights of way, please see the Traffic Regulation Measures Plans - Temporary Road Closures.
- The purple lines denoting street works and the green lines denoting the authorisation of the use of motor vehicles over public rights of way are located either along the centreline of the street or public right of way to which they relate, or adjacent to it.



|            |  |                              |        |            |  |
|------------|--|------------------------------|--------|------------|--|
| PROJECT:   | SUNNICA ENERGY FARM DEVELOPMENT CONSENT ORDER (DCO)  |                              |        |            |  |
| COMPANY:   | PS RENEWABLES  |                              |        |            |  |
| LAYOUT:    | IP (APFP) REGULATION 5(2) (K) - ACCESS AND RIGHTS OF WAY PLANS SHEET 12 OF 24 Document Reference 2.3 |                              |        |            |  |
| DRAW BY:   | Sergio Serna   | PS RENEWABLES:               | DATE:  | 02/11/2022 |  |
| DESIGN BY: | Nacho Perez - Laura Picazo   | 5 Slustringa Estate          | SCALE: | 1:2,500    |  |
| CHECK BY:  | David Ortiz  | Marshfield, Benavite SLU 604 | SIZE:  | A1         |  |





THE ORDER LIMITS

LOCAL AUTHORITY BOUNDARY

FORMATION OF A NEW ACCESS TO THE HIGHWAY OR ALTERATION  
OR IMPROVEMENT OF AN EXISTING ACCESS TO THE HIGHWAY


ALTERATION OF STREETS

STREET WORKS

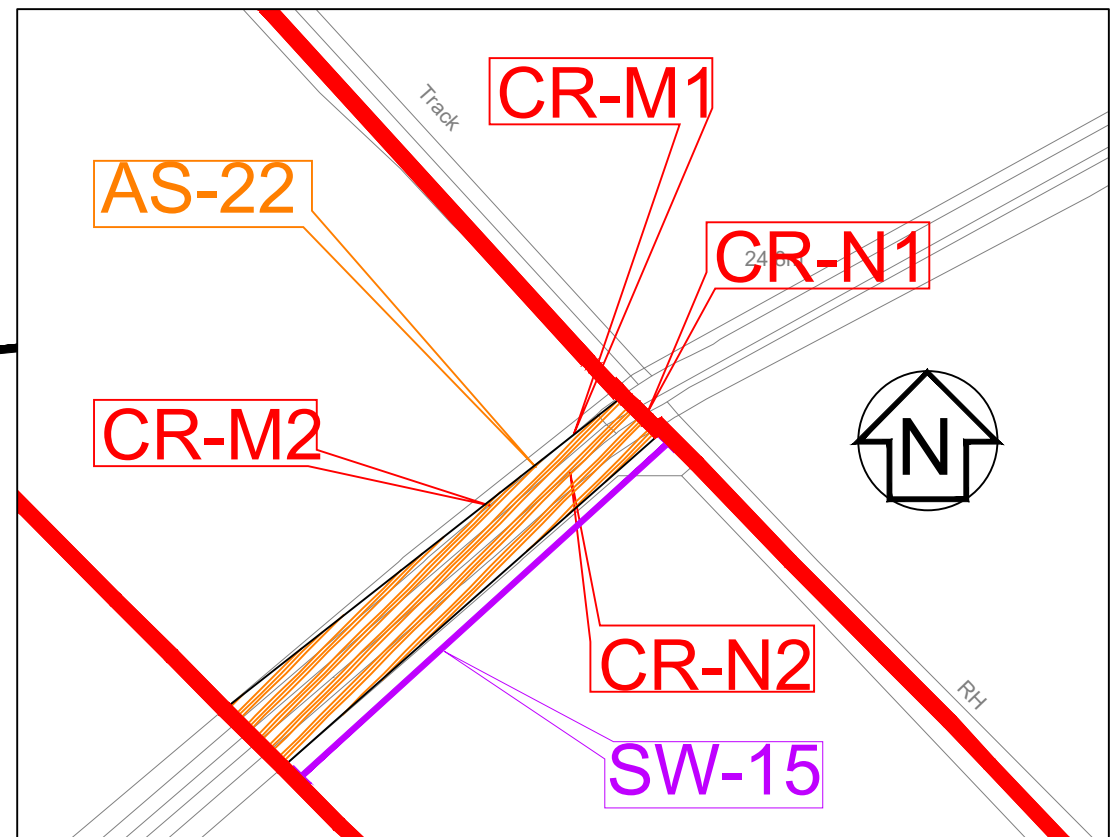
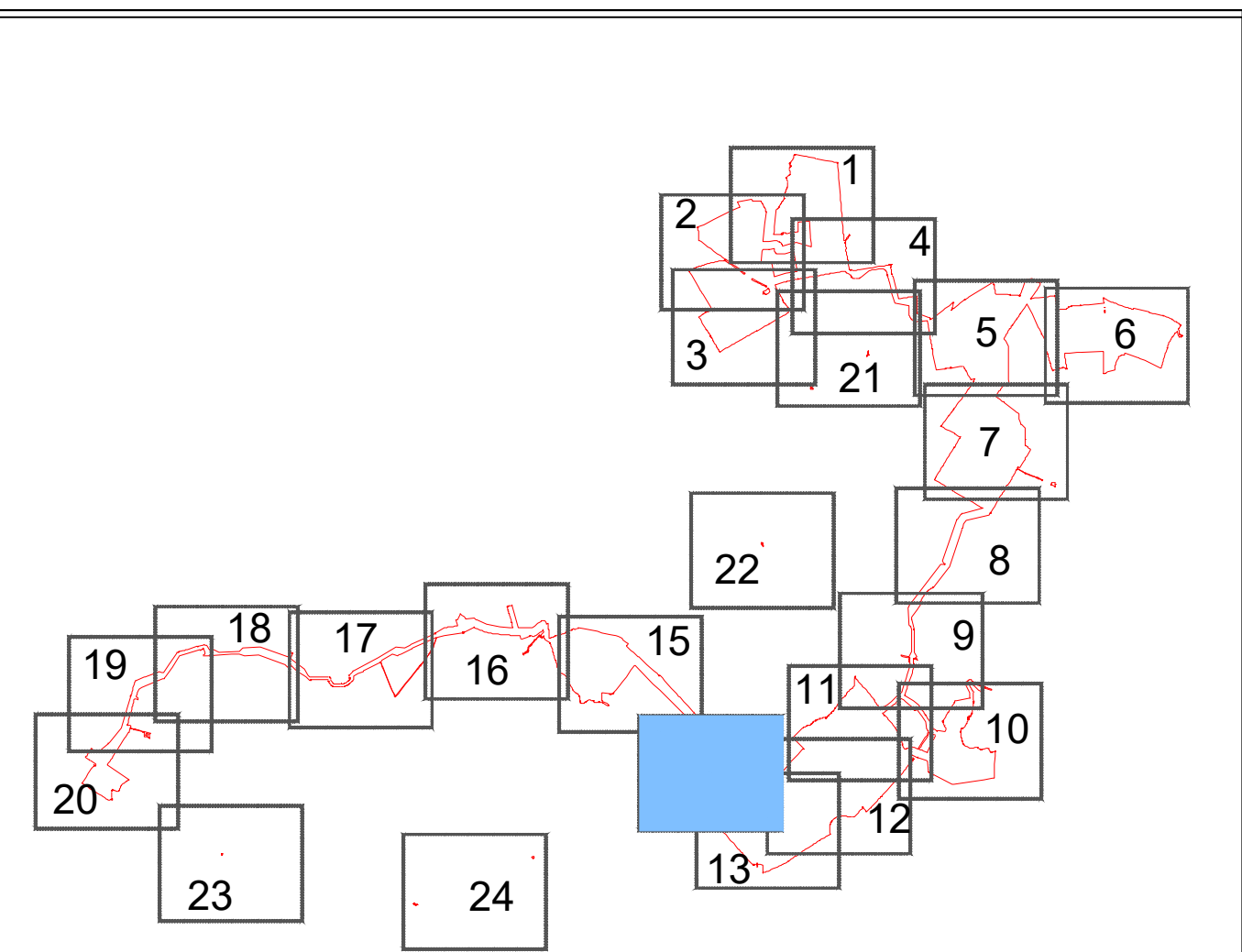
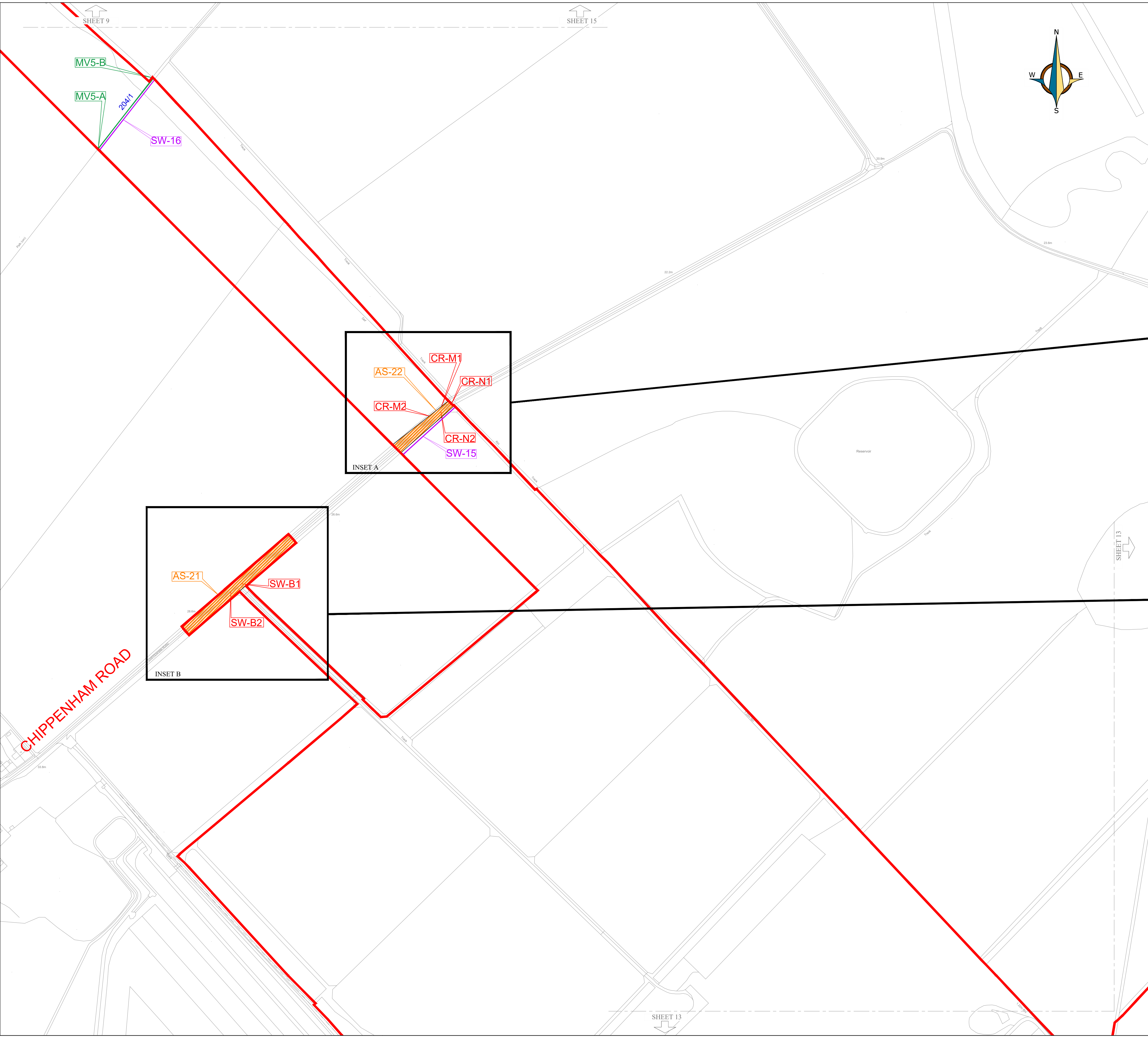
AUTHORISATION OF USE OF MOTOR VEHICLES OVER PUBLIC RIGHTS OF WAY

NOTES:

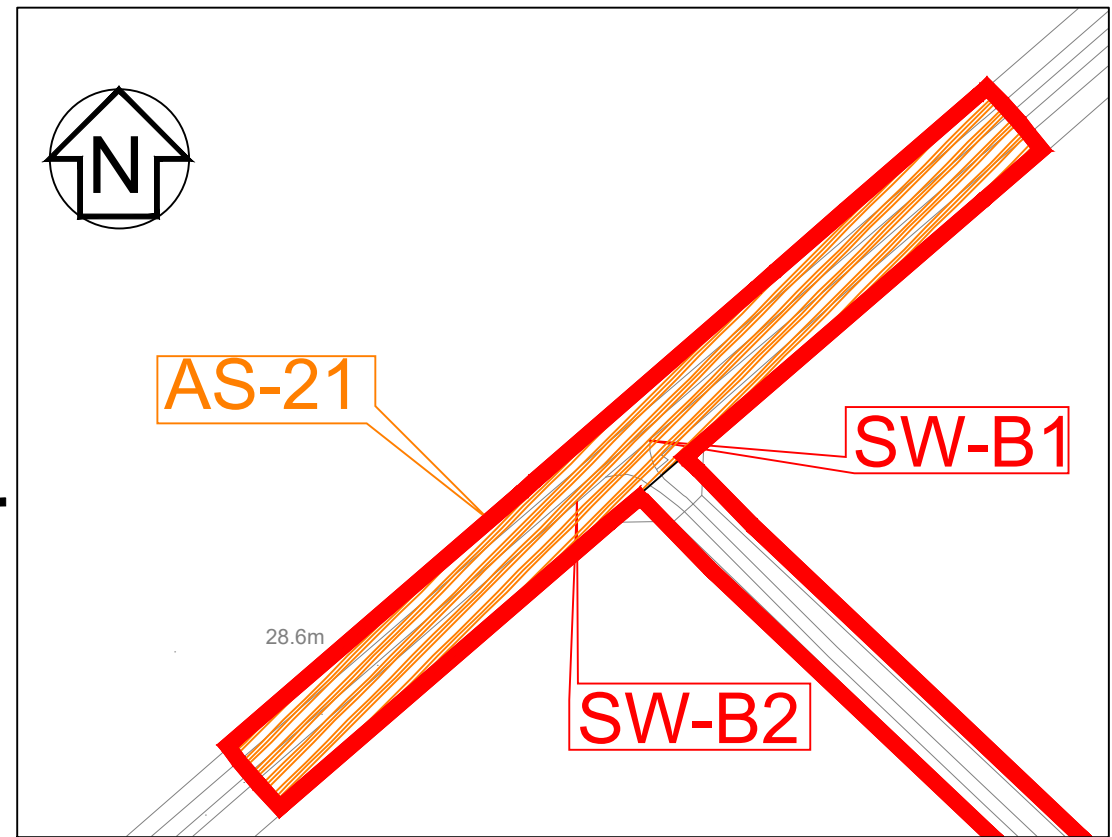
- The Access and Rights of Way Plans should be read in conjunction with the Development Consent Order and the documents to be certified under it, in particular articles 8, 9, 10, 11 and 12 of, and Schedules 4, 5, 6 and 7 to, the Development Consent Order.
- For information relating to the proposed temporary closure of roads and public rights of way, please see the Traffic Regulation Measures Plans - Temporary Road Closures.
- The purple lines denoting street works and the green lines denoting the authorisation of the use of motor vehicles over public rights of way are located either along the centreline of the street or public right of way to which they relate, or adjacent to it.

|   |                            |   |        |            |  |
|---|----------------------------|---|--------|------------|--|
| <div><div></div><div><div>PS Renewables</div><div>Green Energy Investments</div></div></div> |                            |   |        |            |  |
| PROJECT:  |                            | SUNNICA ENERGY FARM<br>DEVELOPMENT CONSENT ORDER (DCO)  |        |            |  |
| COMPANY:  |                            | PS RENEWABLES   |        |            |  |
| LAYOUT:   |                            | IP (APFP) REGULATION 5(2) (K) - ACCESS AND RIGHTS OF WAY PLANS<br>SHEET 13 OF 24 Document Reference 2.3 |        |            |  |
| DRAW BY:  | Sergio Scania              | PS RENEWABLES:  | DATE:  | 02/11/2022 |  |
| DESIGN BY:  | Nacho Perez - Laura Picazo | 5 Salsburgh Estate<br>Maidenhead, Berkshire<br>SL6 6QL  | SCALE: | 1:2,500    |  |
| CHECK BY:   | David Ortiz                |   | SIZE:  | A1         |  |





INSET A  
Scale 1:1500



INSET B  
Scale 1:1500

- THE ORDER LIMITS
- LOCAL AUTHORITY BOUNDARY
- FORMATION OF A NEW ACCESS TO THE HIGHWAY OR ALTERATION OR IMPROVEMENT OF AN EXISTING ACCESS TO THE HIGHWAY
- ALTERATION OF STREETS
- STREET WORKS
- AUTHORISATION OF USE OF MOTOR VEHICLES OVER PUBLIC RIGHTS OF WAY

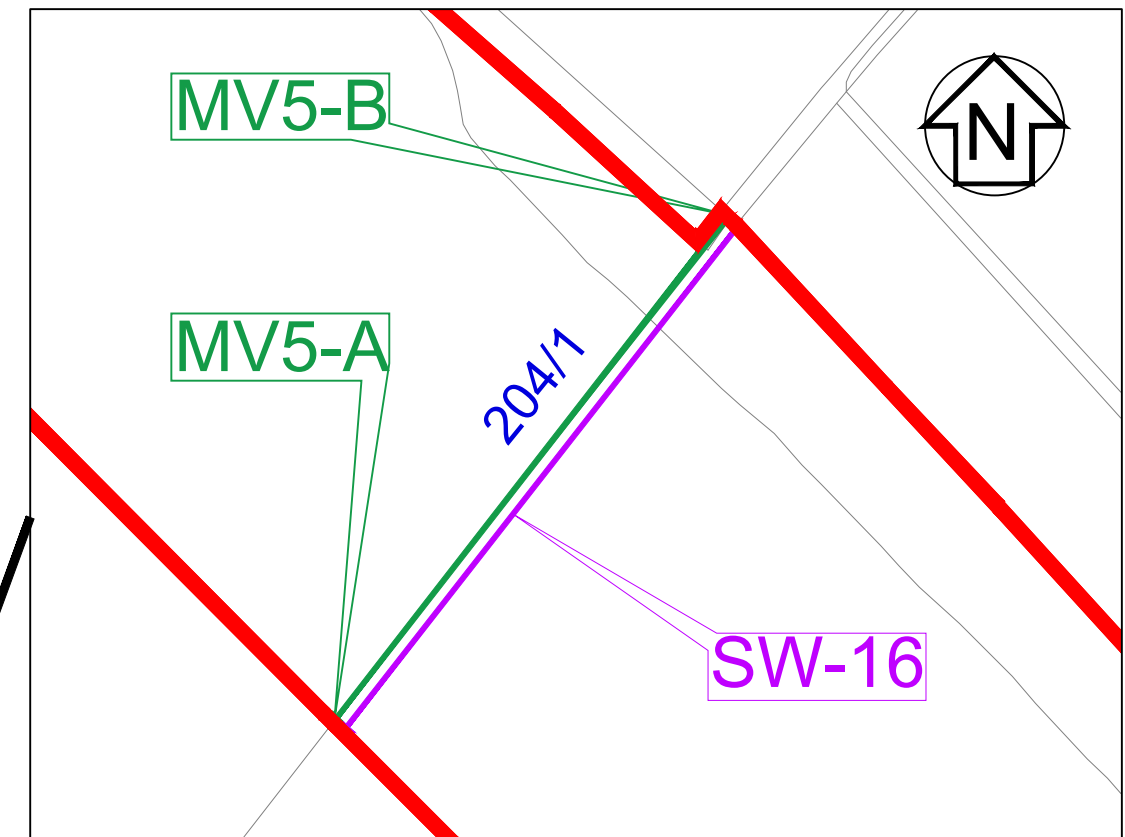
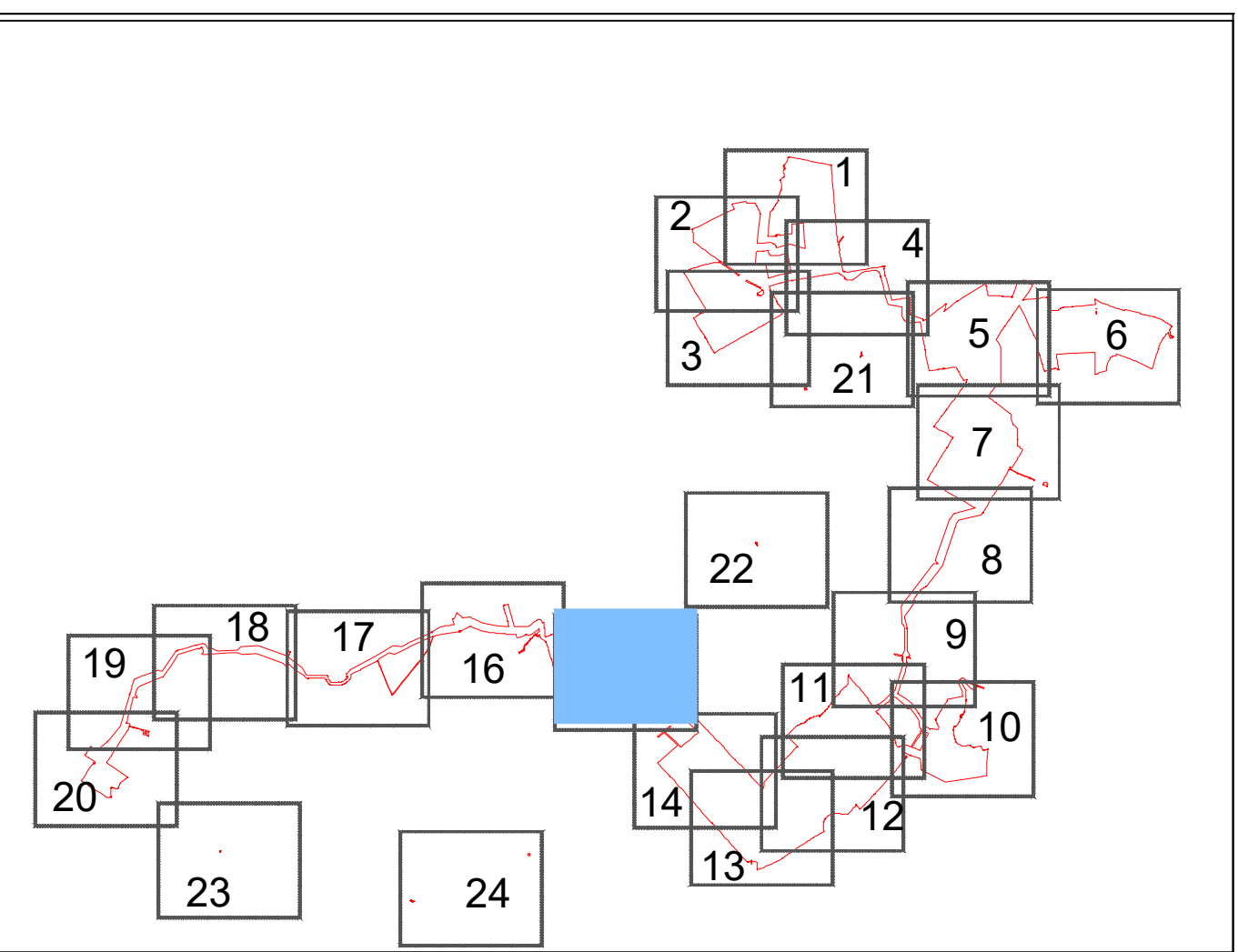
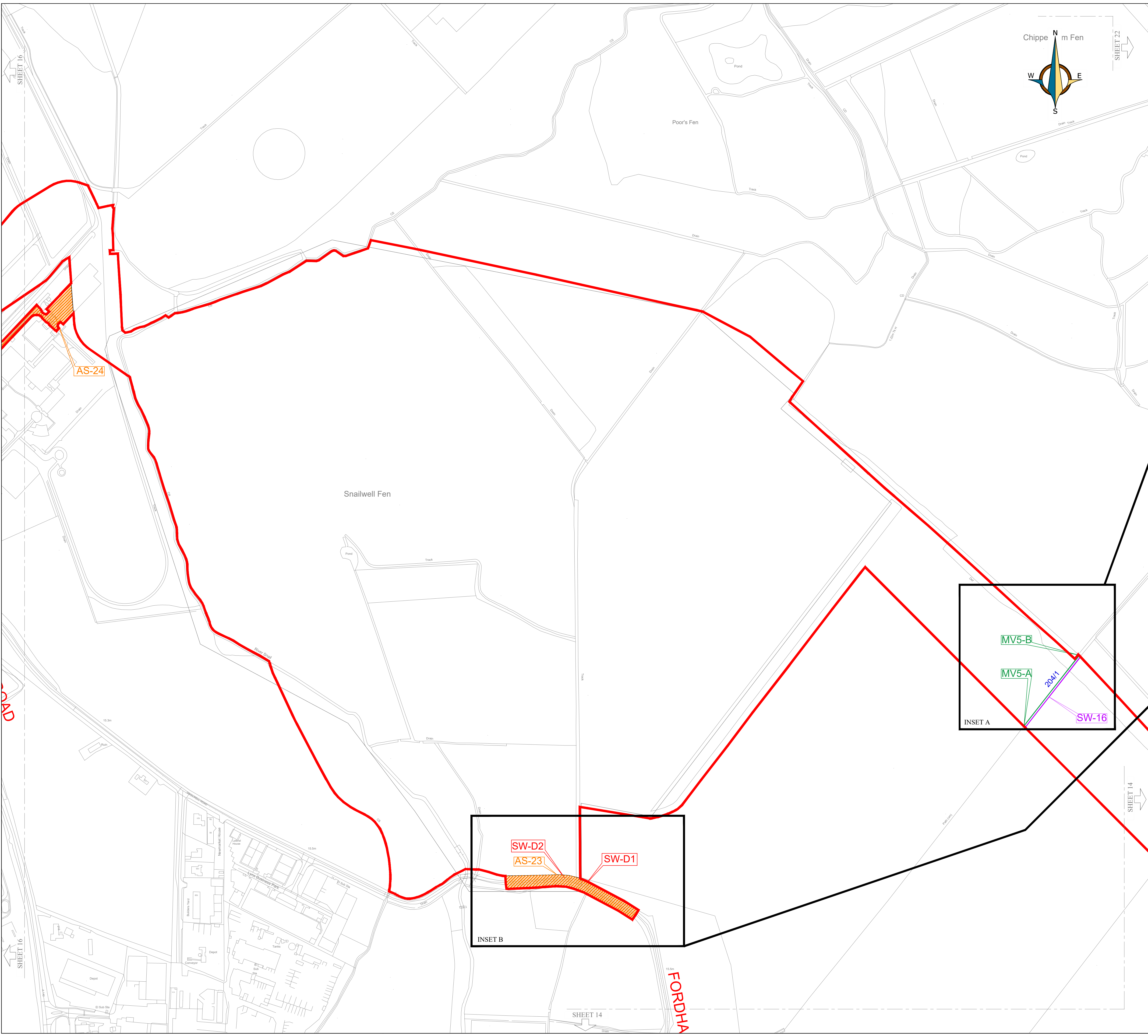
NOTES:

- The Access and Rights of Way Plans should be read in conjunction with the Development Consent Order and the documents to be certified under it, in particular articles 8, 9, 10, 11 and 12 of, and Schedules 4, 5, 6 and 7 to, the Development Consent Order.
- For information relating to the proposed temporary closure of roads and public rights of way, please see the Traffic Regulation Measures Plans - Temporary Road Closures.
- The purple lines denoting street works and the green lines denoting the authorisation of the use of motor vehicles over public rights of way are located either along the centreline of the street or public right of way to which they relate, or adjacent to it.

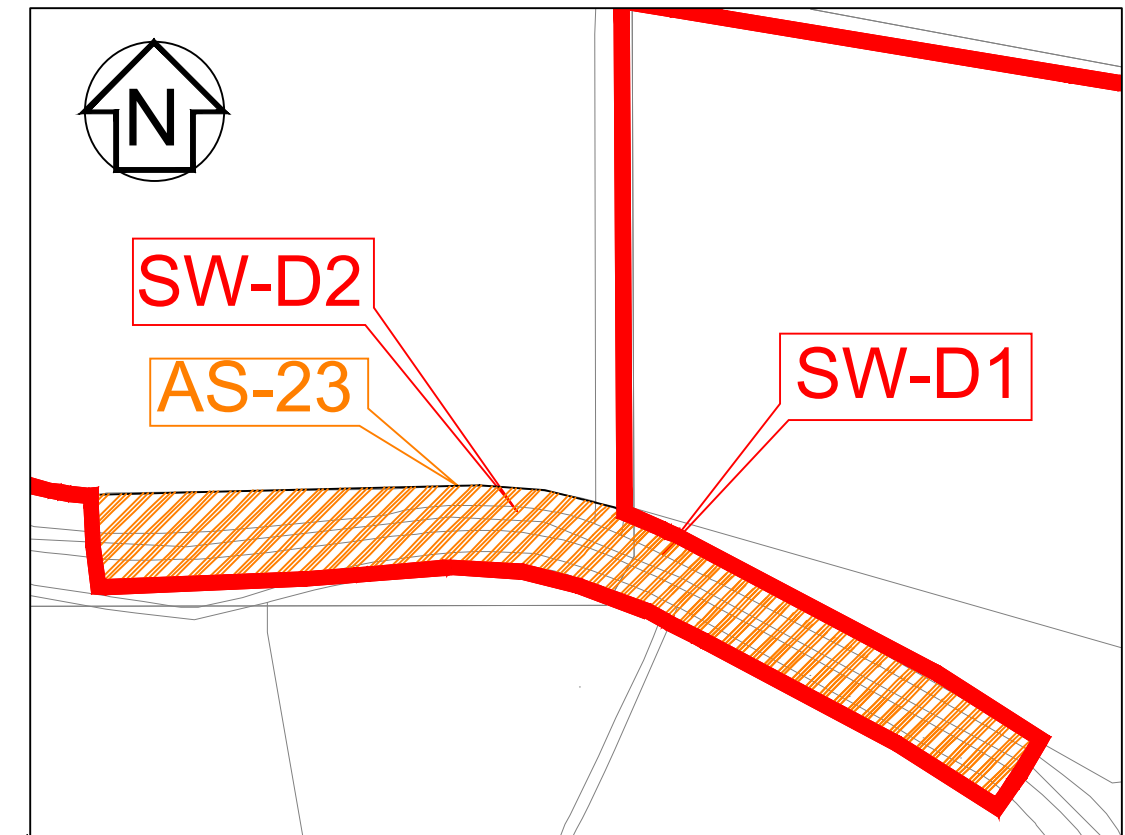


|            |  |                            |        |            |
|------------|--|----------------------------|--------|------------|
| PROJECT:   | SUNNICA ENERGY FARM DEVELOPMENT CONSENT ORDER (DCO)  |                            |        |            |
| COMPANY:   | PS RENEWABLES  |                            |        |            |
| LAYOUT:    | IP (APFP) REGULATION 5(2) (K) - ACCESS AND RIGHTS OF WAY PLANS SHEET 14 OF 24 Document Reference 2.3 |                            |        |            |
| DRAW BY:   | Sergio Serna   | PS RENEWABLES:             | DATE:  | 02/11/2022 |
| DESIGN BY: | Nacho Perez - Laura Picazo   | 5 Slustringa Estate        | SCALE: | 1:2,500    |
| CHECK BY:  | David Ortiz  | Marshfield, Benham SL6 6QL | SIZE:  | A1         |





INSET S  
Scale 1:1500



INSET T  
Scale 1:1500

- THE ORDER LIMITS
- LOCAL AUTHORITY BOUNDARY
- FORMATION OF A NEW ACCESS TO THE HIGHWAY OR ALTERATION OR IMPROVEMENT OF AN EXISTING ACCESS TO THE HIGHWAY
- ALTERATION OF STREETS
- STREET WORKS
- AUTHORISATION OF USE OF MOTOR VEHICLES OVER PUBLIC RIGHTS OF WAY

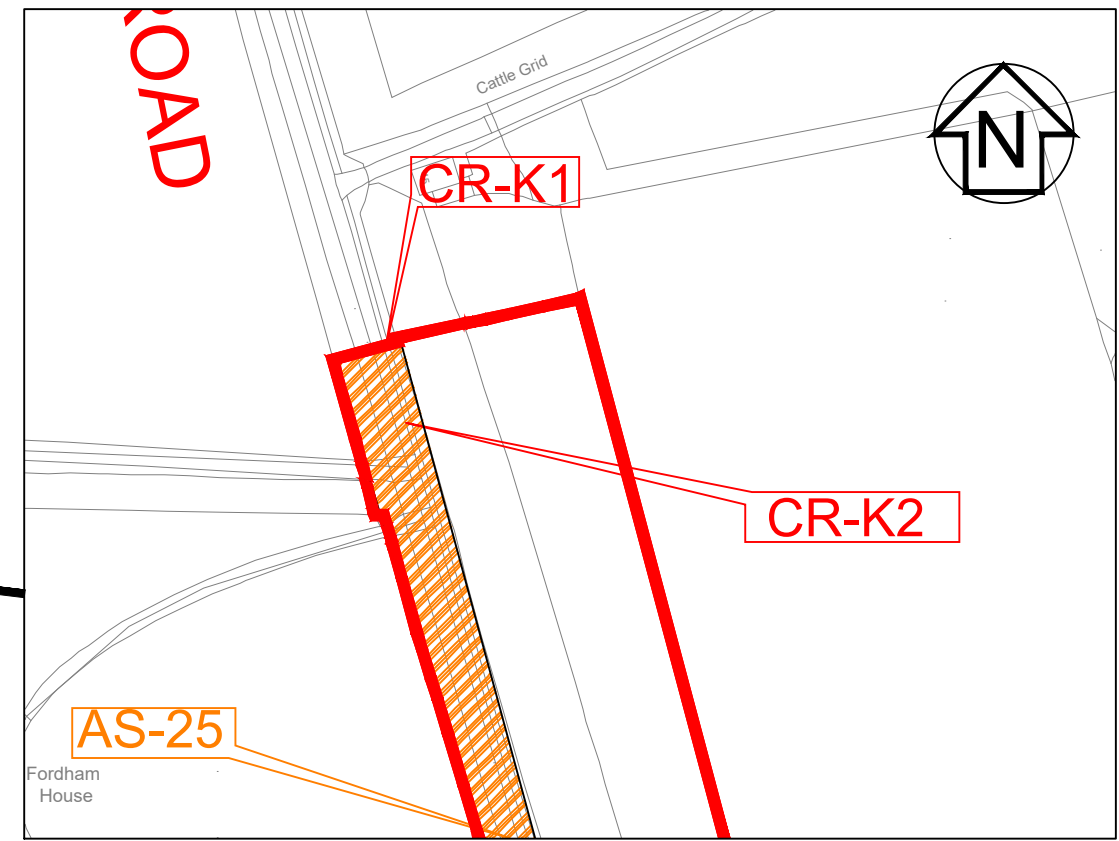
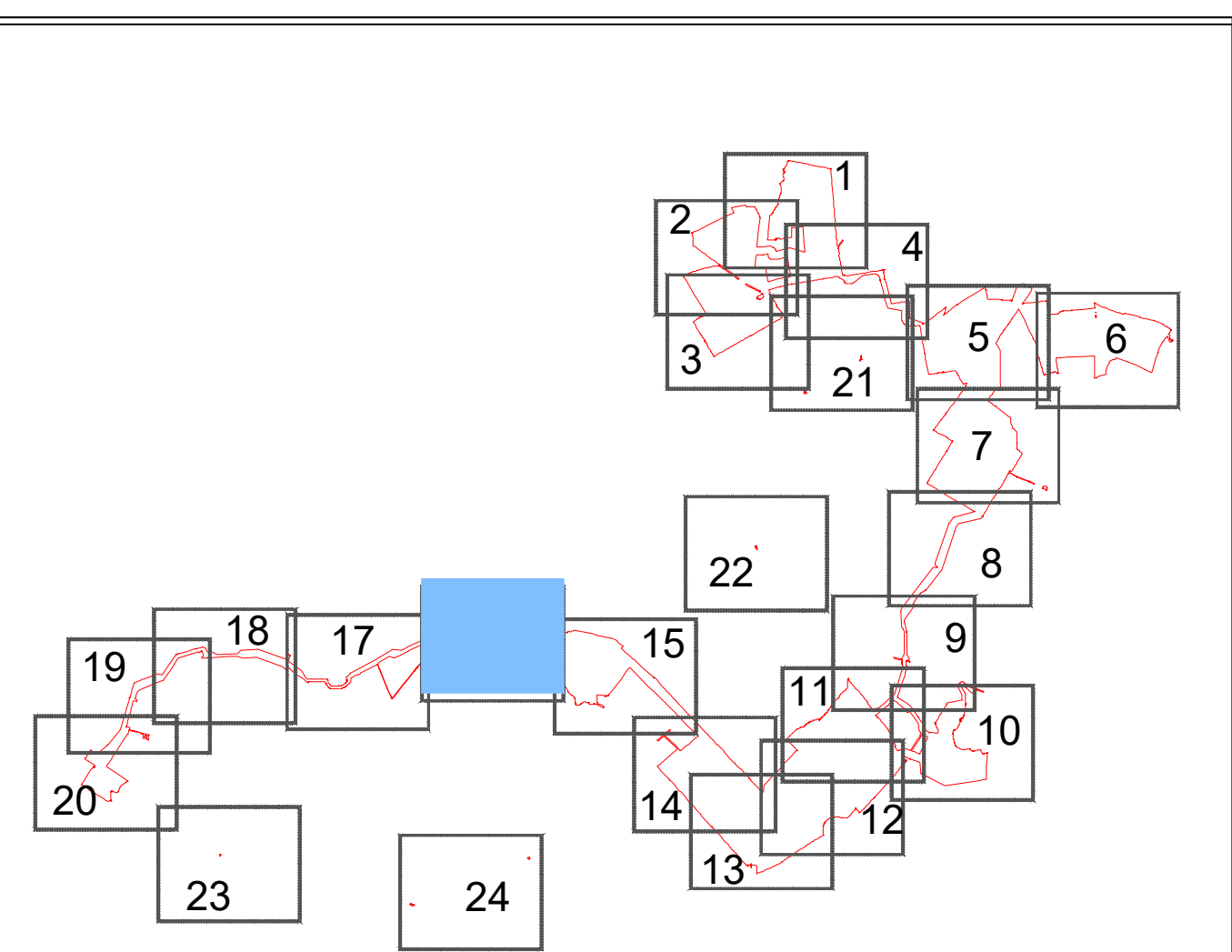
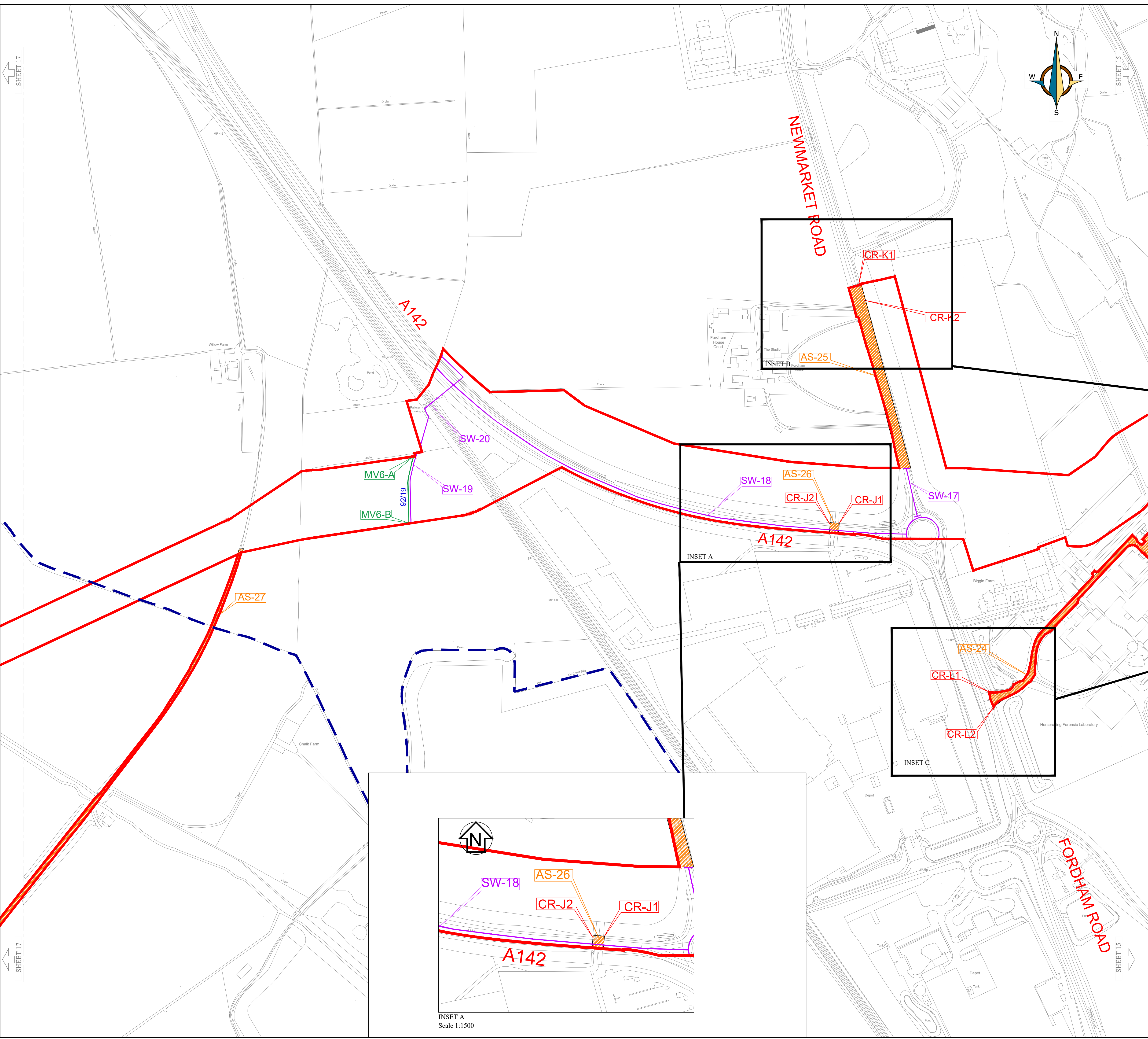
NOTES:

- The Access and Rights of Way Plans should be read in conjunction with the Development Consent Order and the documents to be certified under it, in particular articles 8, 9, 10, 11 and 12 of, and Schedules 4, 5, 6 and 7 to, the Development Consent Order.
- For information relating to the proposed temporary closure of roads and public rights of way, please see the Traffic Regulation Measures Plans - Temporary Road Closures.
- The purple lines denoting street works and the green lines denoting the authorisation of the use of motor vehicles over public rights of way are located either along the centreline of the street or public right of way to which they relate, or adjacent to it.

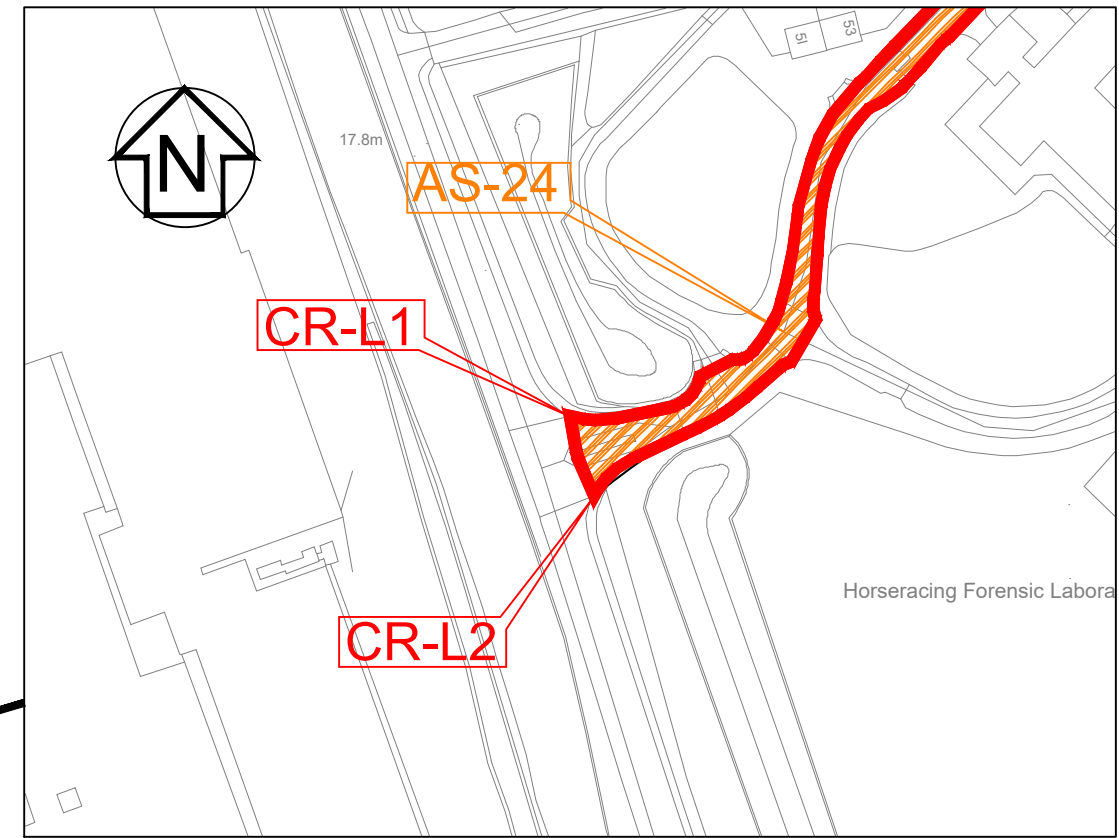


|            |   |                     |        |            |
|------------|---|---------------------|--------|------------|
| PROJECT:   | SUNNICA ENERGY FARM<br>DEVELOPMENT CONSENT ORDER (DCO)  |                     |        |            |
| COMPANY:   | PS RENEWABLES   |                     |        |            |
| LAYOUT:    | IP (APFP) REGULATION 5(2) (K) - ACCESS AND RIGHTS OF WAY PLANS<br>SHEET 15 OF 24 Document Reference 2.3 |                     |        |            |
| DRAW BY:   | Sergio Serna  | PS RENEWABLES:      | DATE:  | 02/11/2022 |
| DESIGN BY: | Nacho Perez - Laura Picazo  | 5 Sustranga Estate  | SCALE: | 1:2,500    |
| CHECK BY:  | David Ortiz   | Marinehead, Benigno | SIZE:  | A1         |
|            |   | SLU 604             |        |            |





INSET B  
Scale 1:1500



INSET C  
Scale 1:1500

- THE ORDER LIMITS
- LOCAL AUTHORITY BOUNDARY
- FORMATION OF A NEW ACCESS TO THE HIGHWAY OR ALTERATION OR IMPROVEMENT OF AN EXISTING ACCESS TO THE HIGHWAY
- ALTERATION OF STREETS
- STREET WORKS
- AUTHORISATION OF USE OF MOTOR VEHICLES OVER PUBLIC RIGHTS OF WAY

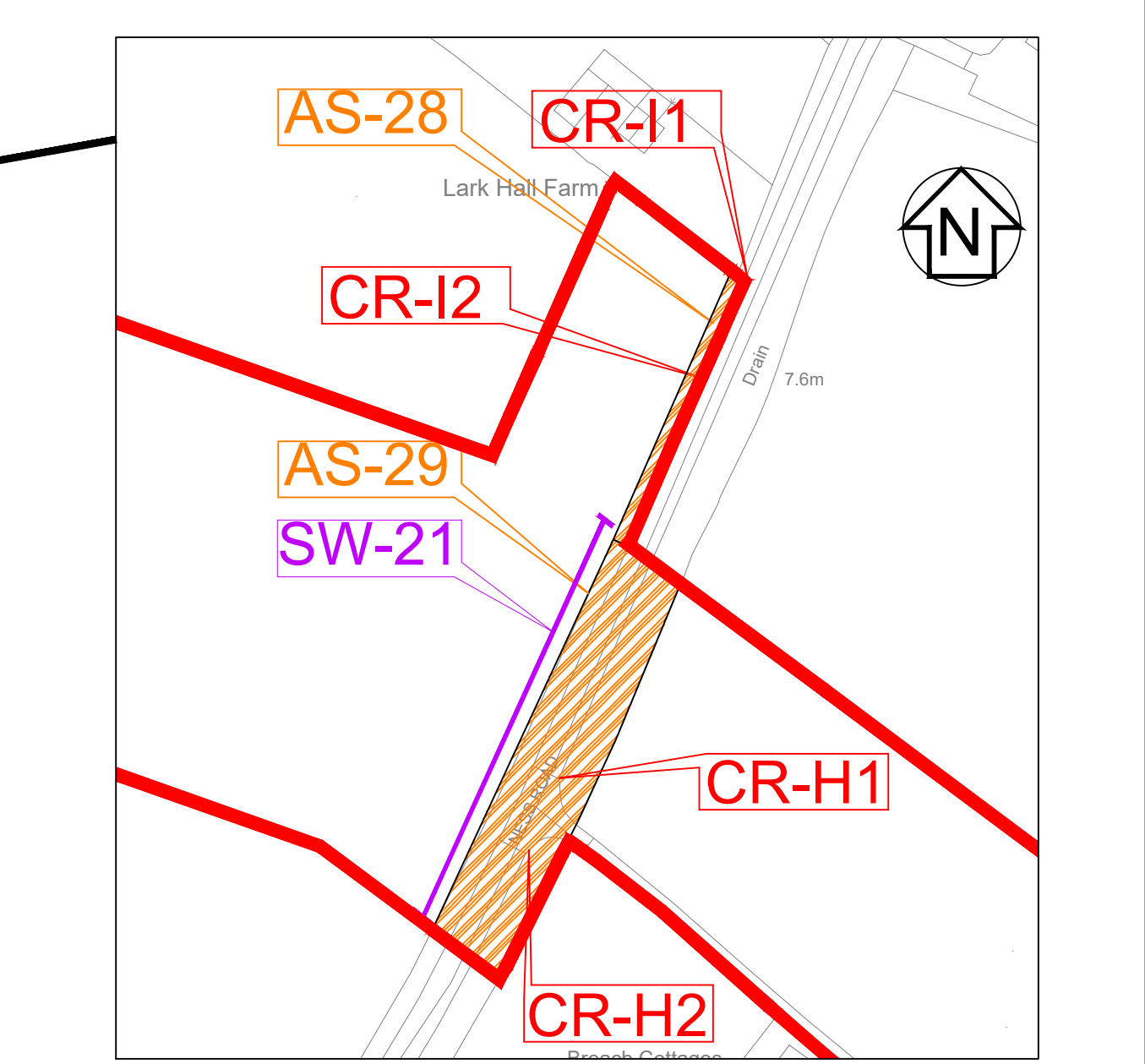
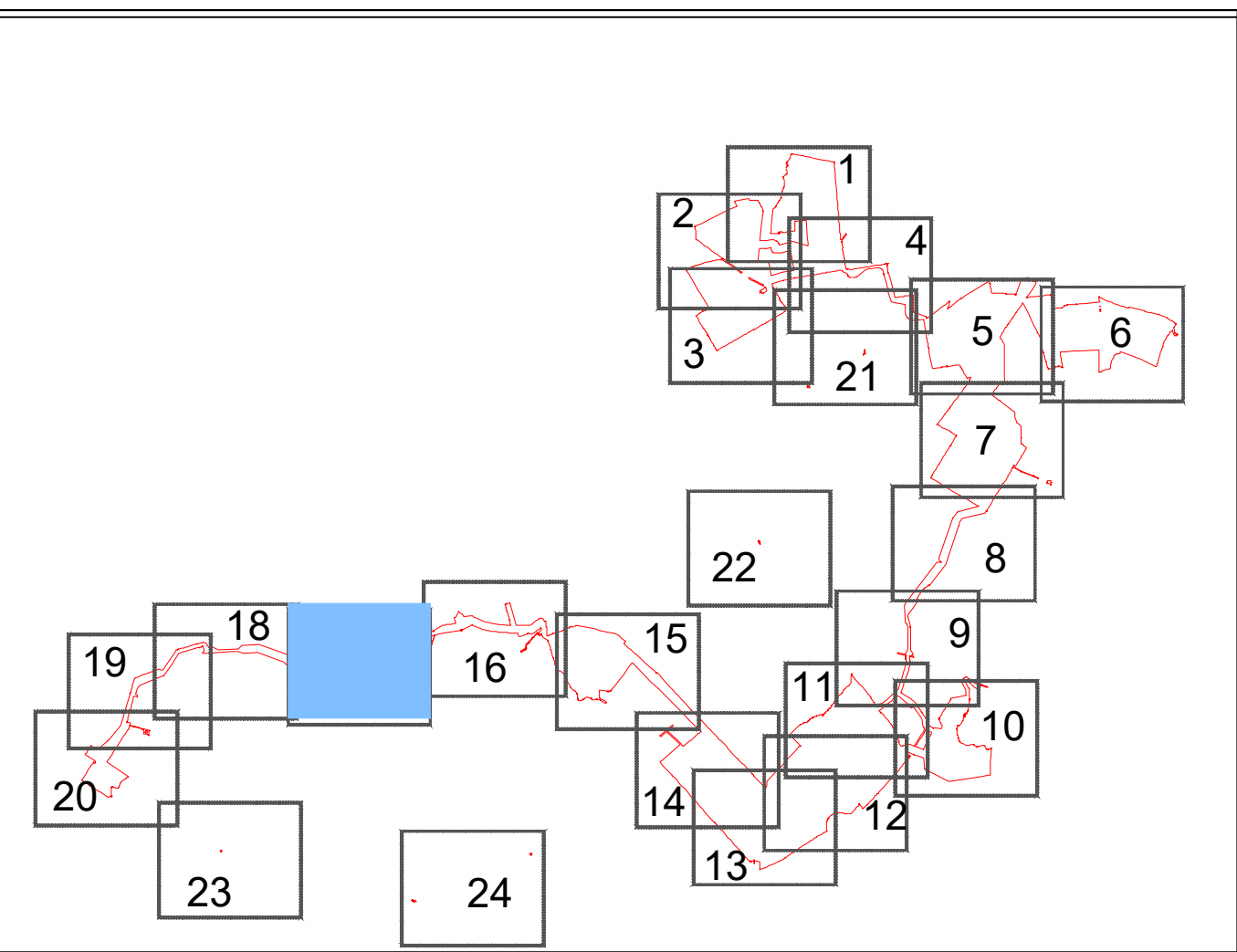
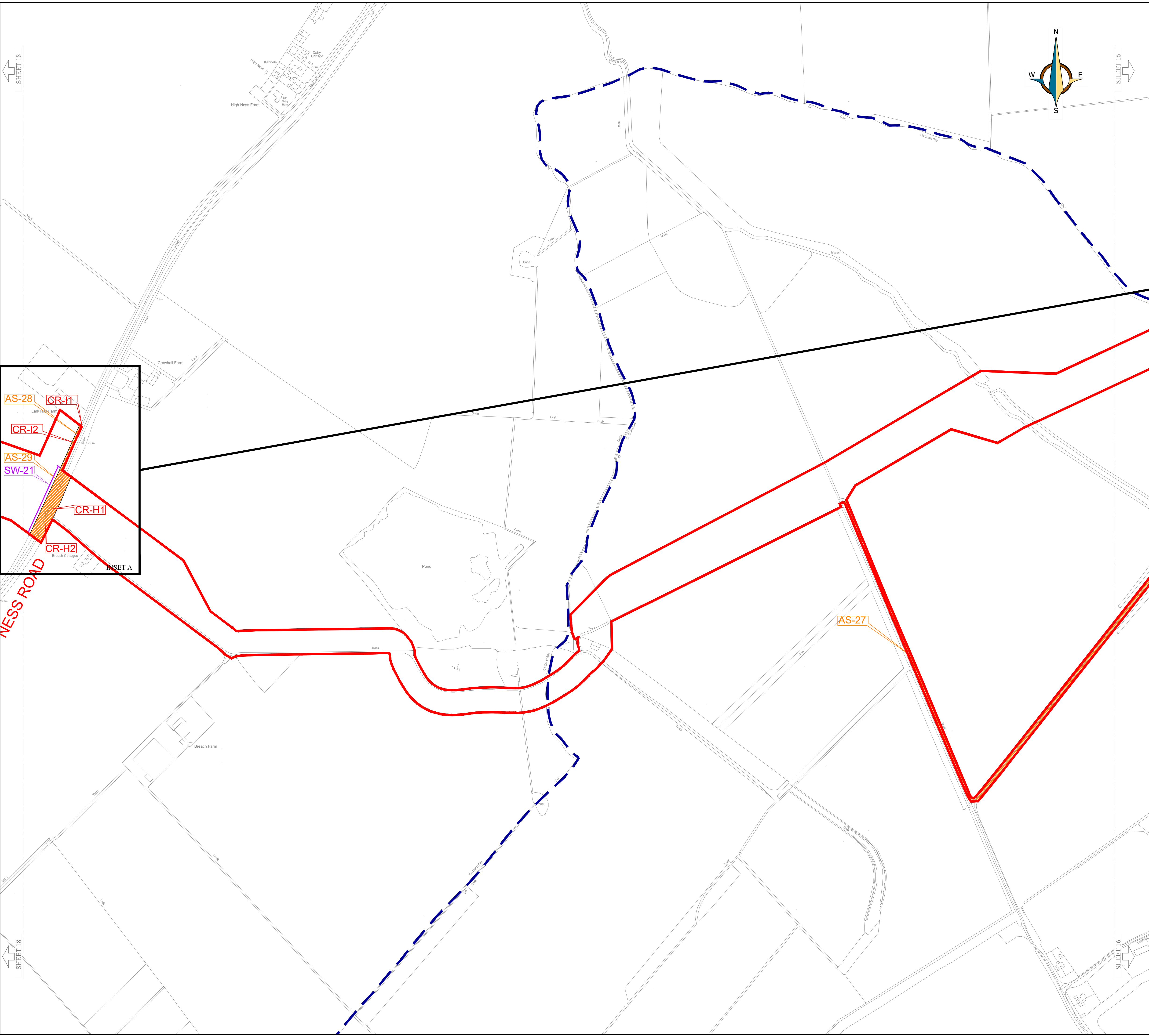
NOTES:

- The Access and Rights of Way Plans should be read in conjunction with the Development Consent Order and the documents to be certified under it, in particular articles 8, 9, 10, 11 and 12 of, and Schedules 4, 5, 6 and 7 to, the Development Consent Order.
- For information relating to the proposed temporary closure of roads and public rights of way, please see the Traffic Regulation Measures Plans - Temporary Road Closures.
- The purple lines denoting street works and the green lines denoting the authorisation of the use of motor vehicles over public rights of way are located either along the centreline of the street or public right of way to which they relate, or adjacent to it.




|            |  |                |                     |        |            |
|------------|--|----------------|---------------------|--------|------------|
| PROJECT:   | SUNNICA ENERGY FARM DEVELOPMENT CONSENT ORDER (DCO)  |                |                     |        |            |
| COMPANY:   | PS RENEWABLES  |                |                     |        |            |
| LAYOUT:    | IP (APFP) REGULATION 5(2) (K) - ACCESS AND RIGHTS OF WAY PLANS SHEET 16 OF 24 Document Reference 2.3 |                |                     |        |            |
| DRAWN BY:  | Sergio Serna   | PS RENEWABLES: | 5 Sluistrong Estate | DATE:  | 02/11/2022 |
| DESIGN BY: | Nacho Perez - Laura Picazo   | MANAGED BY:    | Benigno Siles       | SCALE: | 1:2,500    |
| CHECK BY:  | David Ortiz  |                |                     | SIZE:  | A1         |



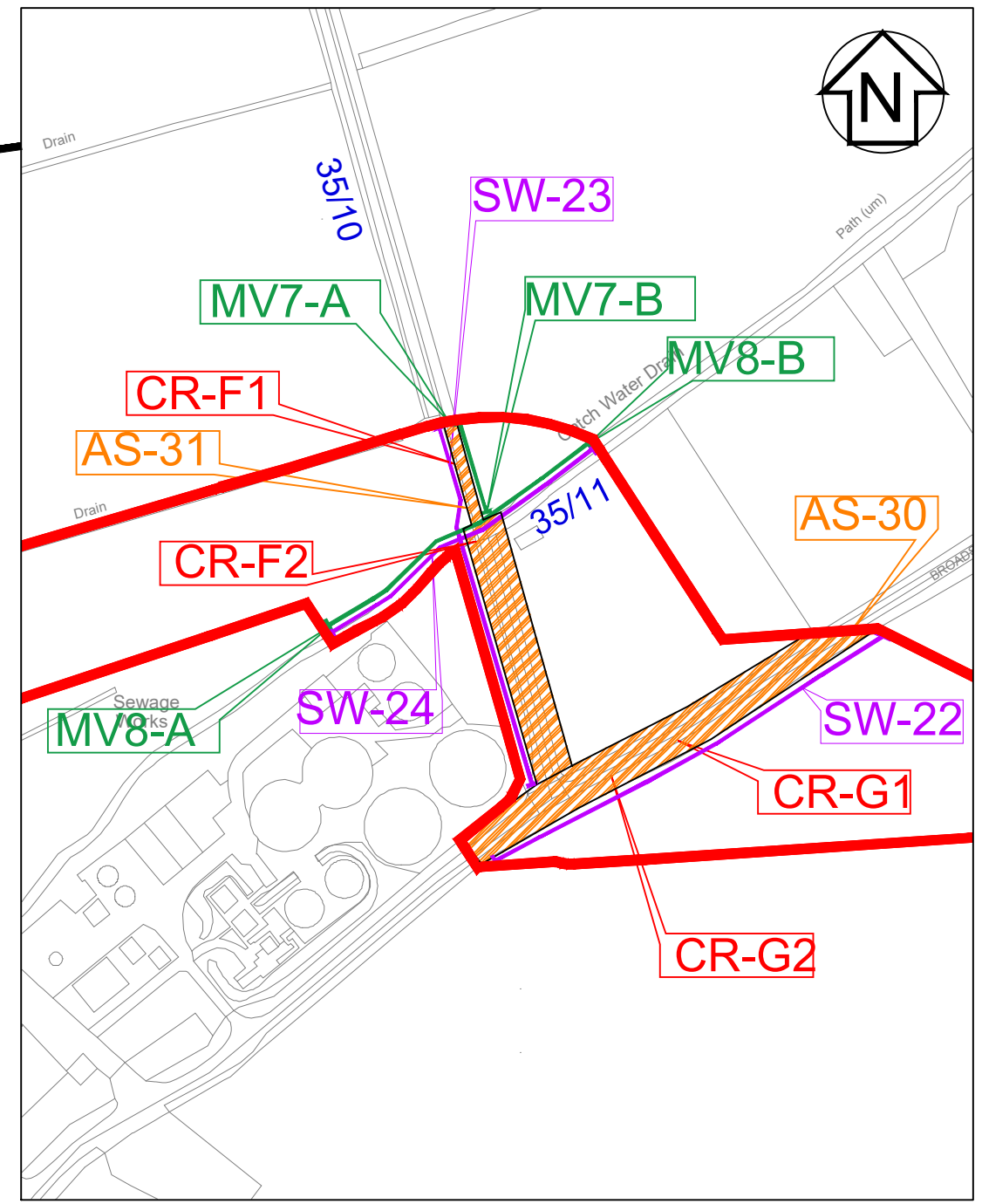
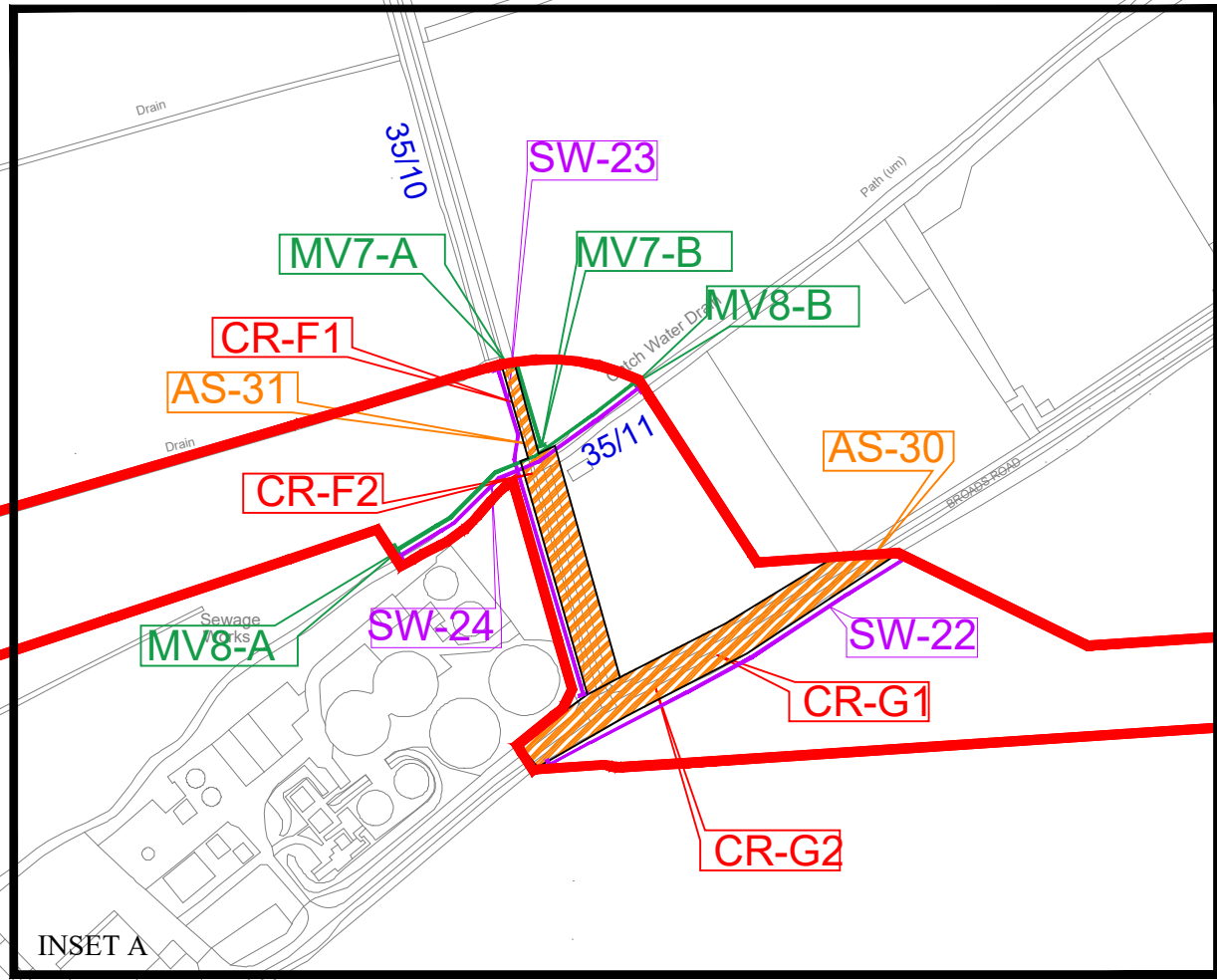
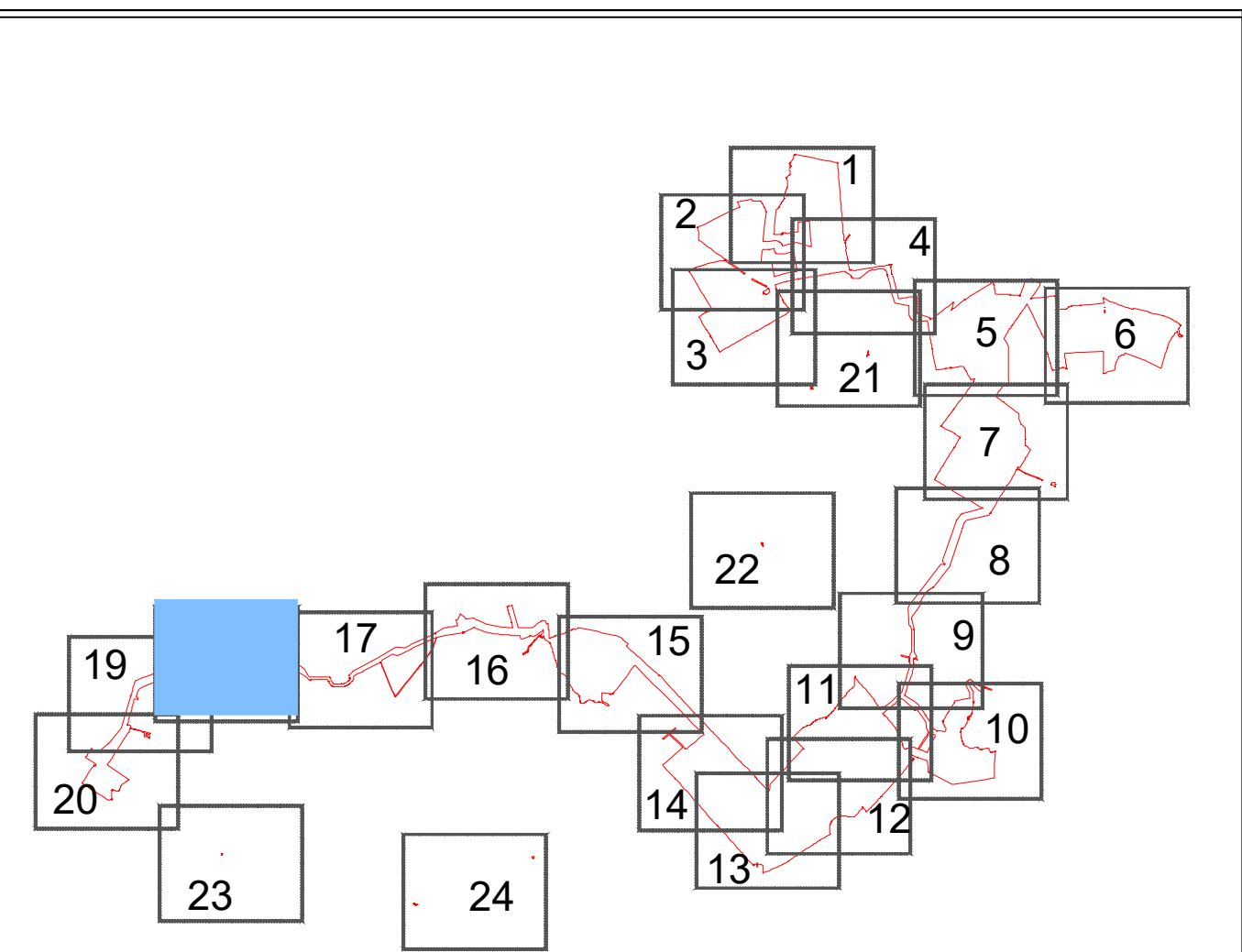
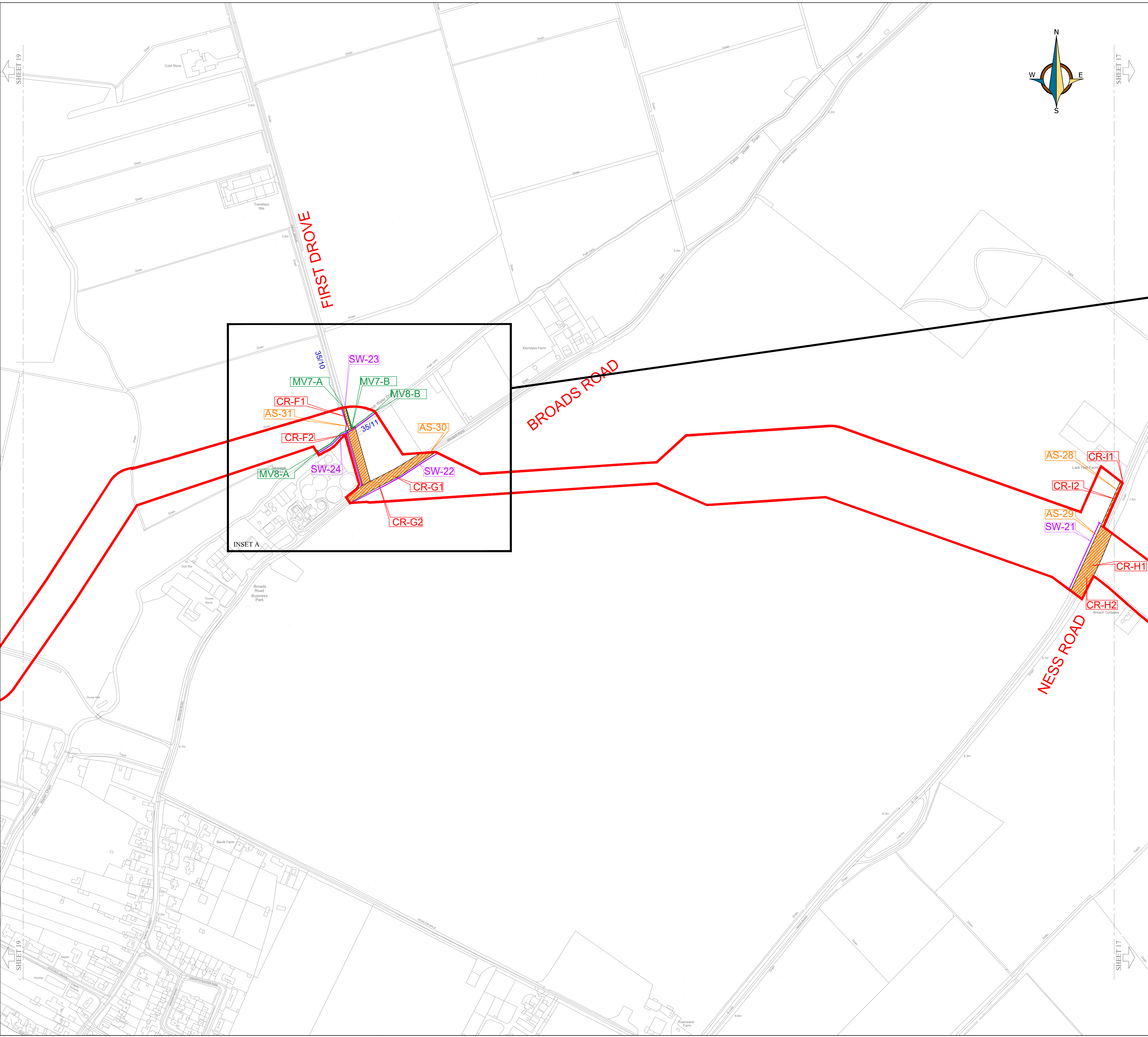


INSET A  
Scale 1:1500

- THE ORDER LIMITS  
LOCAL AUTHORITY BOUNDARY  
FORMATION OF A NEW ACCESS TO THE HIGHWAY OR ALTERATION OR IMPROVEMENT OF AN EXISTING ACCESS TO THE HIGHWAY  
ALTERATION OF STREETS  
STREET WORKS  
AUTHORISATION OF USE OF MOTOR VEHICLES OVER PUBLIC RIGHTS OF WAY
- NOTES:
- The Access and Rights of Way Plans should be read in conjunction with the Development Consent Order and the documents to be certified under it, in particular articles 8, 9, 10, 11 and 12 of, and Schedules 4, 5, 6 and 7 to, the Development Consent Order.
  - For information relating to the proposed temporary closure of roads and public rights of way, please see the Traffic Regulation Measures Plans - Temporary Road Closures.
  - The purple lines denoting street works and the green lines denoting the authorisation of the use of motor vehicles over public rights of way are located either along the centreline of the street or public right of way to which they relate, or adjacent to it.

|   |   |  |        |            |  |
|---|---|--|--------|------------|--|
|  |   |  |        |            |  |
| PROJECT:  | SUNNICA ENERGY FARM<br>DEVELOPMENT CONSENT ORDER (DCO)  |  |        |            |  |
| COMPANY:  | PS RENEWABLES   |  |        |            |  |
| LAYOUT:   | IP (APFP) REGULATION 5(2) (K) - ACCESS AND RIGHTS OF WAY PLANS<br>SHEET 17 OF 24 Document Reference 2.3 |  |        |            |  |
| DRAWN BY:   | Sergio Serna  | PS RENEWABLES:   | DATE:  | 02/11/2022 |  |
| DESIGN BY:  | Nacho Perez - Laura Picazo  | 5 Salsburgh Estate<br>Maidenhead, Berkshire<br>SL6 6QL | SCALE: | 1:2,500    |  |
| CHECK BY:   | David Ortiz   |  | SIZE:  | A1         |  |





INSET A  
Scale 1:1500

- THE ORDER LIMITS
- LOCAL AUTHORITY BOUNDARY
- FORMATION OF A NEW ACCESS TO THE HIGHWAY OR ALTERATION OR IMPROVEMENT OF AN EXISTING ACCESS TO THE HIGHWAY
- ALTERATION OF STREETS
- STREET WORKS
- AUTHORISATION OF USE OF MOTOR VEHICLES OVER PUBLIC RIGHTS OF WAY

NOTES:

- The Access and Rights of Way Plans should be read in conjunction with the Development Consent Order and the documents to be certified under it, in particular articles 8, 9, 10, 11 and 12 of, and Schedules 4, 5, 6 and 7 to, the Development Consent Order.
- For information relating to the proposed temporary closure of roads and public rights of way, please see the Traffic Regulation Measures Plans - Temporary Road Closures.
- The purple lines denoting street works and the green lines denoting the authorisation of the use of motor vehicles over public rights of way are located either along the centreline of the street or public right of way to which they relate, or adjacent to it.




|            |   |                               |        |            |
|------------|---|-------------------------------|--------|------------|
| PROJECT:   | SUNNICA ENERGY FARM<br>DEVELOPMENT CONSENT ORDER (DCO)  |                               |        |            |
| COMPANY:   | PS RENEWABLES   |                               |        |            |
| LAYOUT:    | IP (APFP) REGULATION 5(2) (K) - ACCESS AND RIGHTS OF WAY PLANS<br>SHEET 18 OF 24 Document Reference 2.3 |                               |        |            |
| DRAWN BY:  | Sergio Serna  | PS RENEWABLES:                | DATE:  | 02/11/2022 |
| DESIGN BY: | Nacho Perez - Laura Picazo  | 5 Slustringa Estate           | SCALE: | 1:2,500    |
| CHECK BY:  | David Ortiz   | Marshwood, Benllyn<br>SLU 604 | SIZE:  | A1         |









AS-34

CR-B1

CR-B2

INSET A  
Scale 1:1500








AS-35

CR-A1

CR-A2

INSET B  
Scale 1:1500

-  THE ORDER LIMITS  
 LOCAL AUTHORITY BOUNDARY  
 FORMATION OF A NEW ACCESS TO THE HIGHWAY OR ALTERATION  
 OR IMPROVEMENT OF AN EXISTING ACCESS TO THE HIGHWAY  
 ALTERATION OF STREETS  
 STREET WORKS  
 AUTHORISATION OF USE OF MOTOR VEHICLES OVER PUBLIC RIGHTS OF WAY

NOTES:

1. The Access and Rights of Way Plans should be read in conjunction with the Development Consent Order and the documents to be certified under it, in particular articles 8, 9, 10, 11 and 12 of, and Schedules 4, 5, 6 and 7 to, the Development Consent Order.
2. For information relating to the proposed temporary closure of roads and public rights of way, please see the Traffic Regulation Measures Plans - Temporary Road Closures.
3. The purple lines denoting street works and the green lines denoting the authorisation of the use of motor vehicles over public rights of way are located either along the centreline of the street or public right of way to which they relate, or adjacent to it.



|          |  |
|----------|--|
| PROJECT: | SUNNICA ENERGY FARM<br>DEVELOPMENT CONSENT ORDER (DCO) |
|----------|--|

|          |               |
|----------|---------------|
| COMPANY: | PS RENEWABLES |
|----------|---------------|

|         |   |
|---------|---|
| LAYOUT: | IP (APFP) REGULATION 5(2) (K) - ACCESS AND RIGHTS OF WAY PLANS<br>SHEET 20 OF 24 Document Reference 2.3 |
|---------|---|

|          |              |
|----------|--------------|
| DRAW BY: | Sergio Serna |
|----------|--------------|

|            |                            |  |
|------------|----------------------------|--|
| DESIGN BY: | Nacho Perez - Laura Picazo | 5 Stubbings Estate<br>Maidenhead, Berkshire<br>SL6 6DQ |
|------------|----------------------------|--|

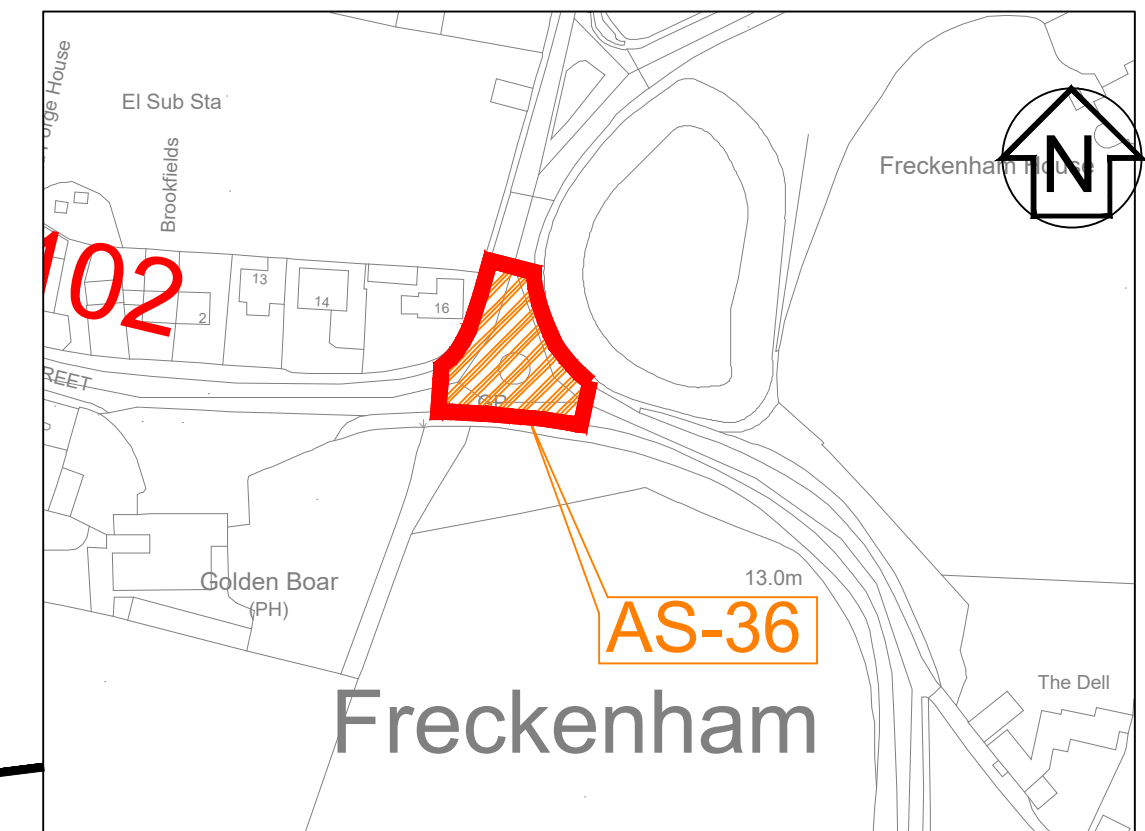
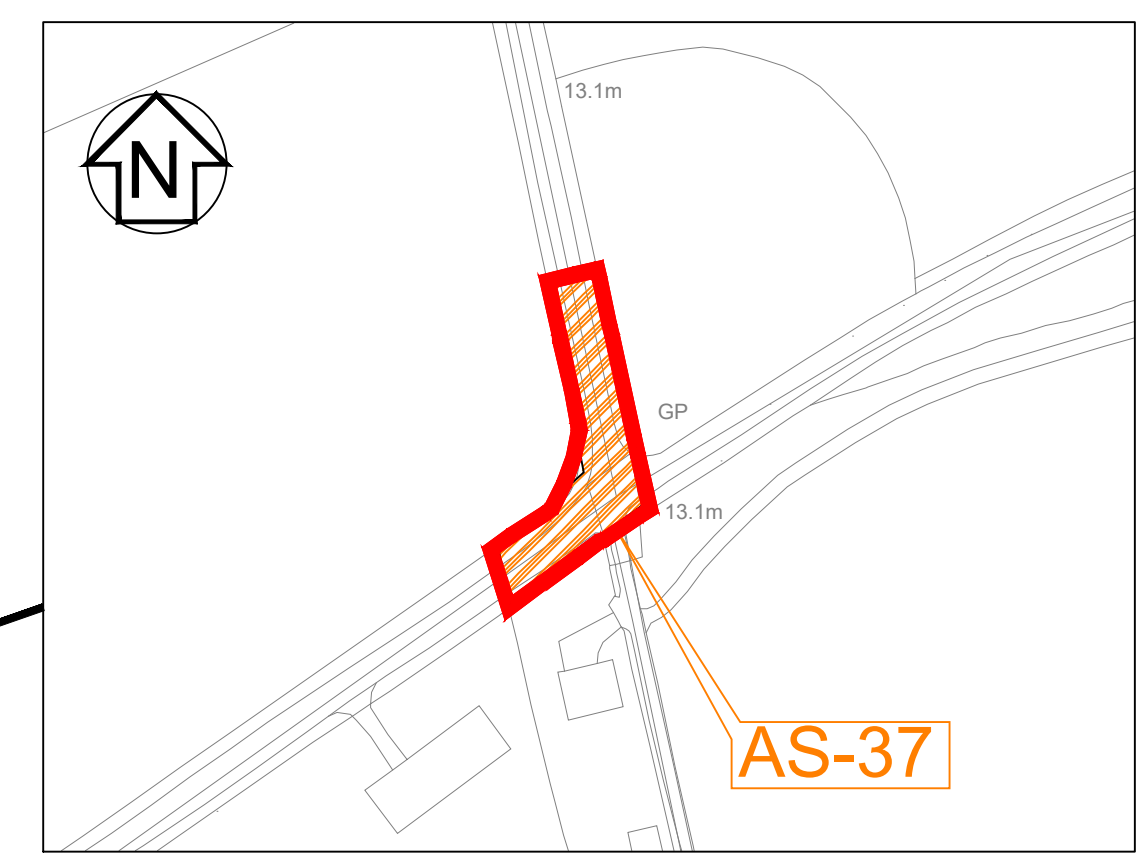
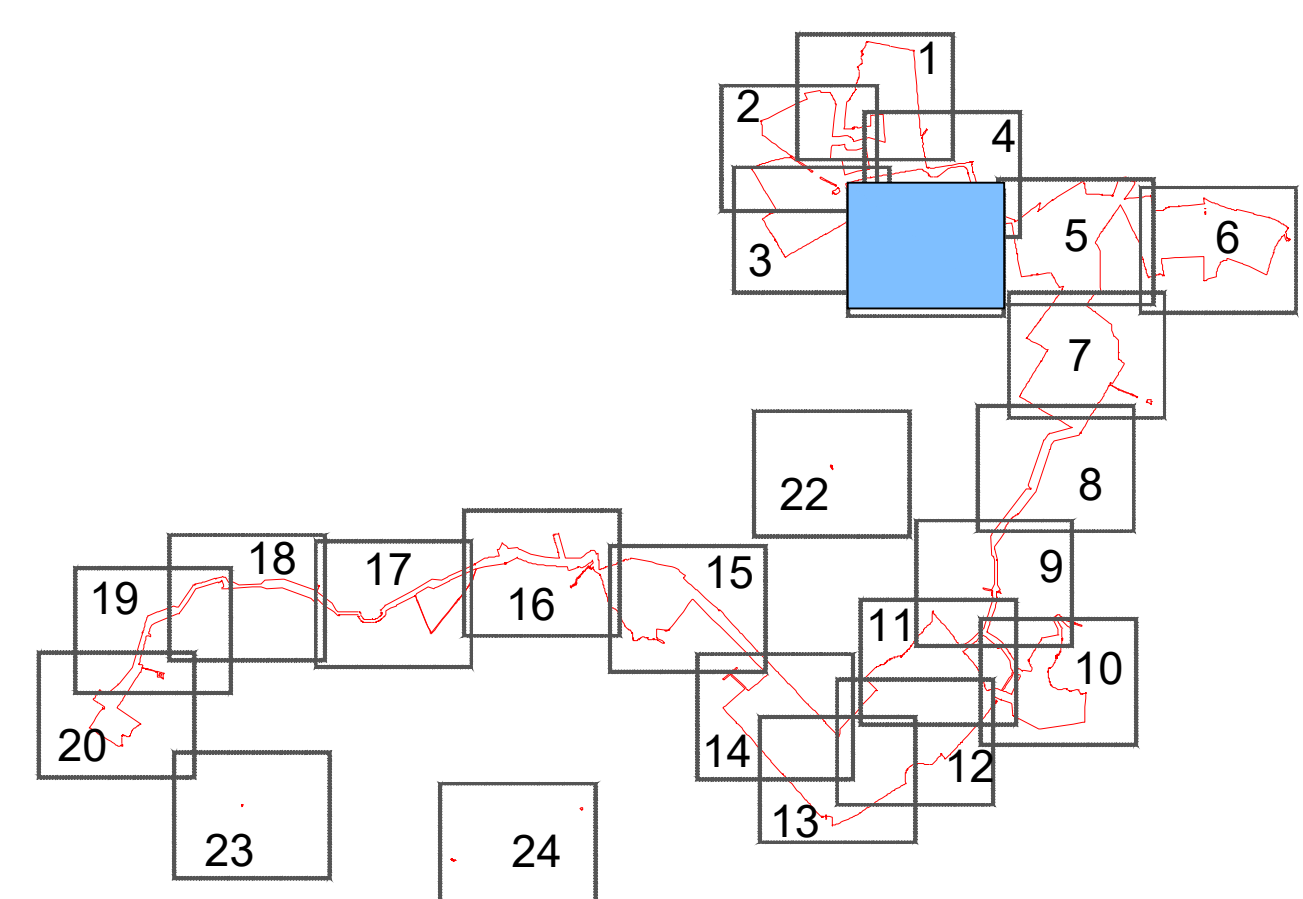
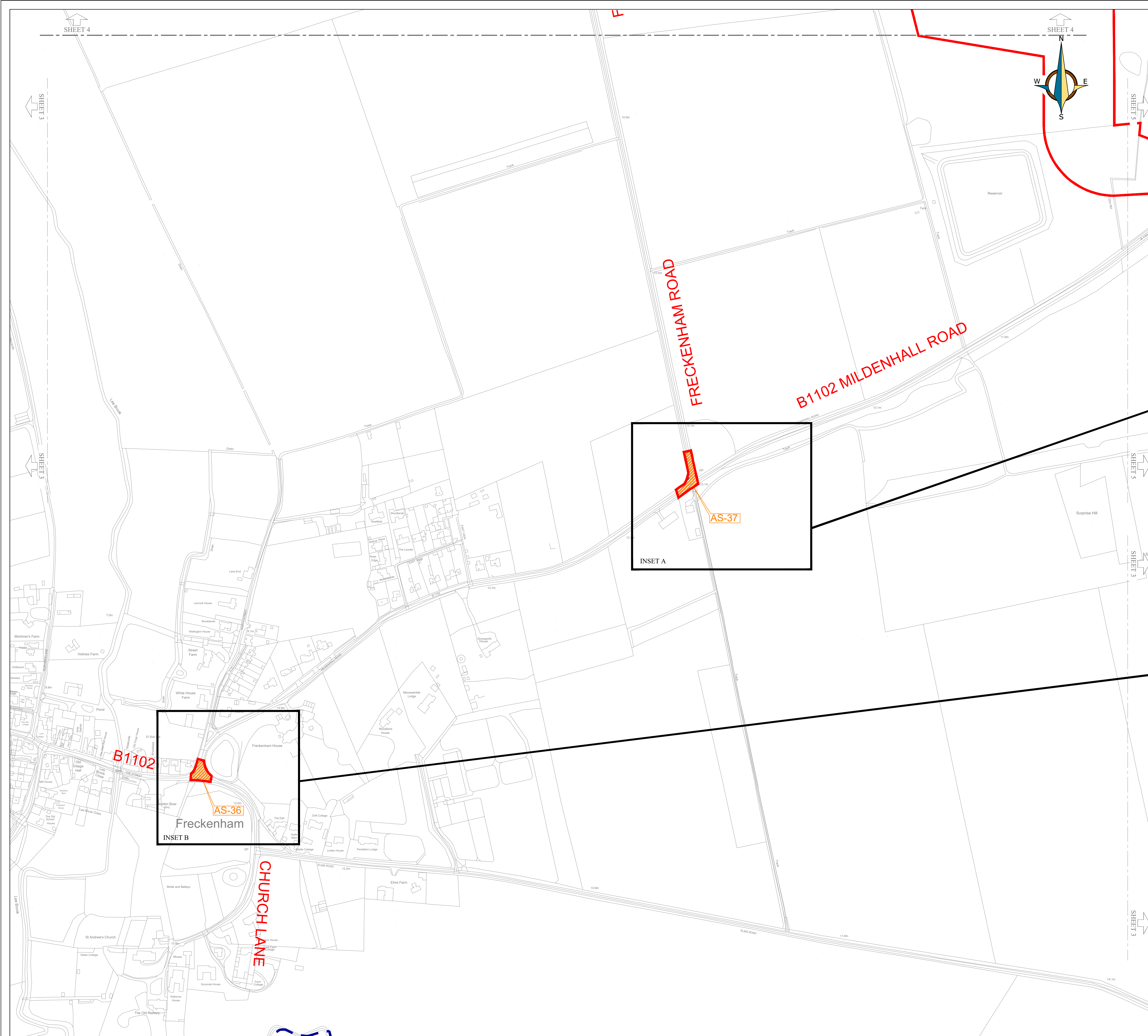
|           |             |
|-----------|-------------|
| CHECK BY: | David Ortiz |
|-----------|-------------|

|       |            |
|-------|------------|
| DATE: | 02/11/2022 |
|-------|------------|

|        |         |
|--------|---------|
| SCALE: | 1:2,500 |
|--------|---------|

|       |    |
|-------|----|
| SIZE: | A1 |
|-------|----|





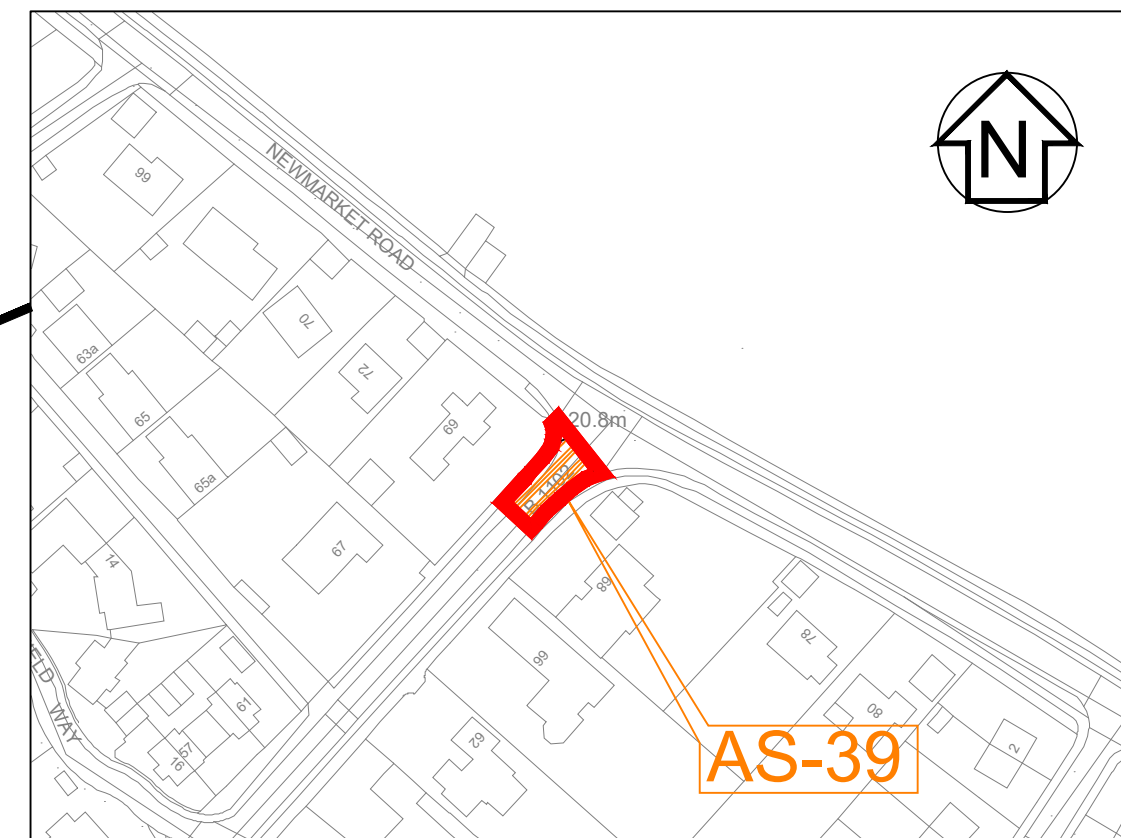
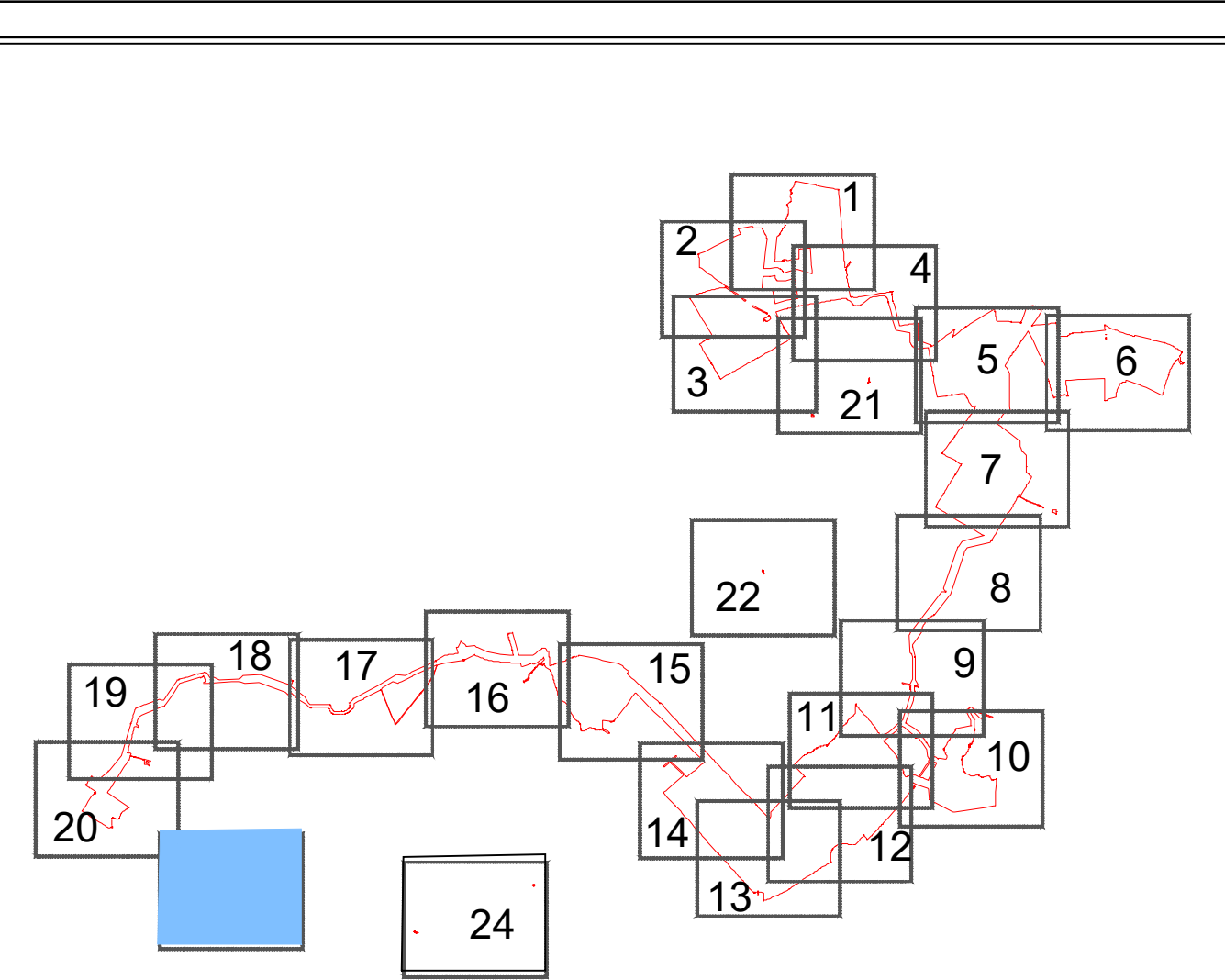
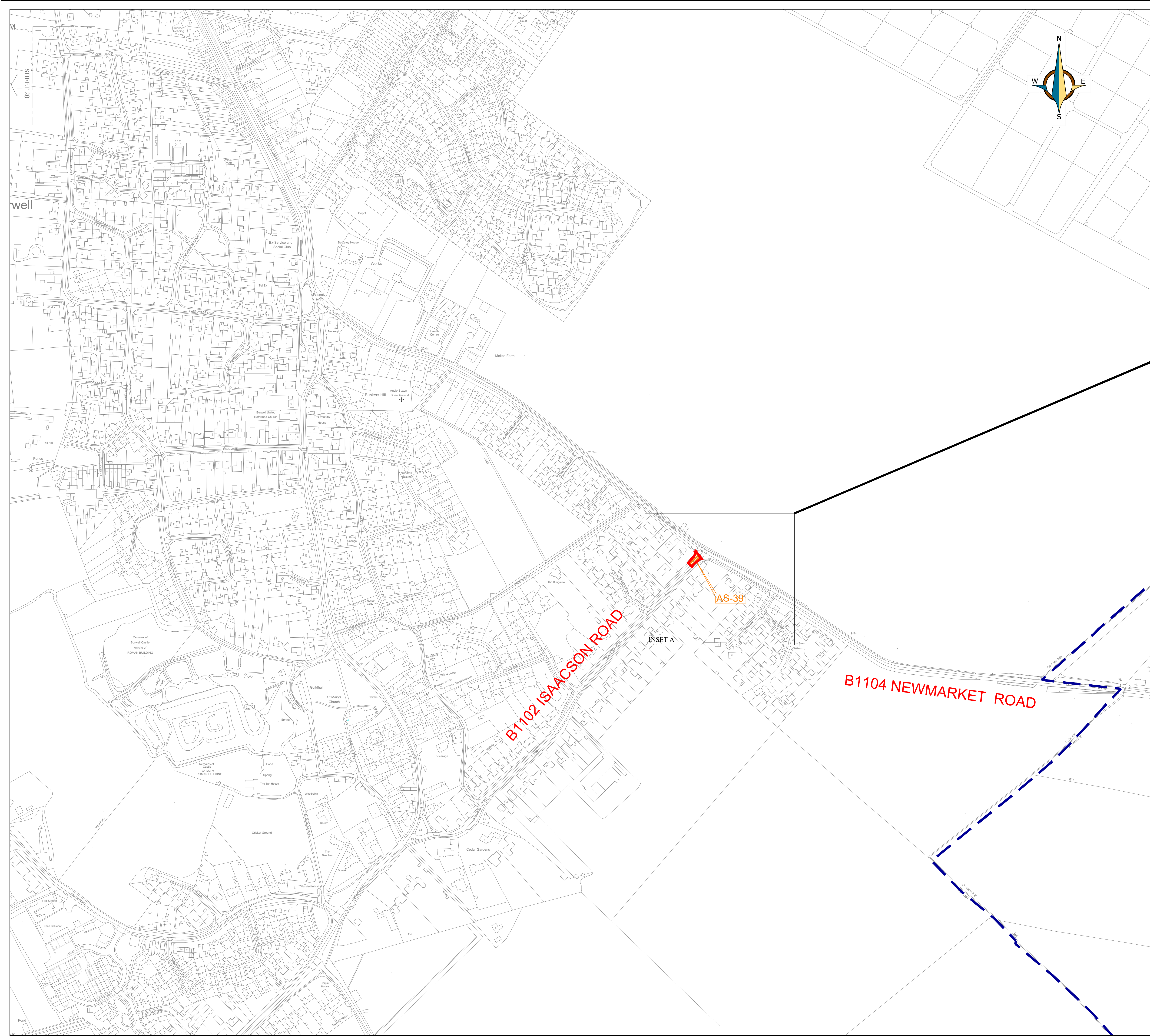
- THE ORDER LIMITS  
LOCAL AUTHORITY BOUNDARY  
FORMATION OF A NEW ACCESS TO THE HIGHWAY OR ALTERATION OR IMPROVEMENT OF AN EXISTING ACCESS TO THE HIGHWAY  
ALTERATION OF STREETS  
STREET WORKS  
AUTHORISATION OF USE OF MOTOR VEHICLES OVER PUBLIC RIGHTS OF WAY
- NOTES:
- The Access and Rights of Way Plans should be read in conjunction with the Development Consent Order and the documents to be certified under it, in particular articles 8, 9, 10, 11 and 12 of, and Schedules 4, 5, 6 and 7 to, the Development Consent Order.
  - For information relating to the proposed temporary closure of roads and public rights of way, please see the Traffic Regulation Measures Plans - Temporary Road Closures.
  - The purple lines denoting street works and the green lines denoting the authorisation of the use of motor vehicles over public rights of way are located either along the centreline of the street or public right of way to which they relate, or adjacent to it.

|            |  |                                  |        |            |
|------------|--|----------------------------------|--------|------------|
| PROJECT:   | SUNNICA ENERGY FARM DEVELOPMENT CONSENT ORDER (DCO)  |                                  |        |            |
| COMPANY:   | PS RENEWABLES  |                                  |        |            |
| LAYOUT:    | IP (APFP) REGULATION 5(2) (K) - ACCESS AND RIGHTS OF WAY PLANS SHEET 21 OF 24 Document Reference 2.3 |                                  |        |            |
| DRAWN BY:  | Sergio Serna   | PS RENEWABLES: S Suteraga Estate | DATE:  | 02/11/2022 |
| DESIGN BY: | Nacho Perez - Laura Picazo   | Markiewicz, Benigno              | SCALE: | 1:2,500    |
| CHECK BY:  | David Ortiz  | SLU 604                          | SIZE:  | A1         |









INSET A  
Scale 1:1500

- THE ORDER LIMITS
- LOCAL AUTHORITY BOUNDARY
- FORMATION OF A NEW ACCESS TO THE HIGHWAY OR ALTERATION OR IMPROVEMENT OF AN EXISTING ACCESS TO THE HIGHWAY
- ALTERATION OF STREETS
- STREET WORKS
- AUTHORISATION OF USE OF MOTOR VEHICLES OVER PUBLIC RIGHTS OF WAY

NOTES:

- The Access and Rights of Way Plans should be read in conjunction with the Development Consent Order and the documents to be certified under it, in particular articles 8, 9, 10, 11 and 12 of, and Schedules 4, 5, 6 and 7 to, the Development Consent Order.
- For information relating to the proposed temporary closure of roads and public rights of way, please see the Traffic Regulation Measures Plans - Temporary Road Closures.
- The purple lines denoting street works and the green lines denoting the authorisation of the use of motor vehicles over public rights of way are located either along the centreline of the street or public right of way to which they relate, or adjacent to it.

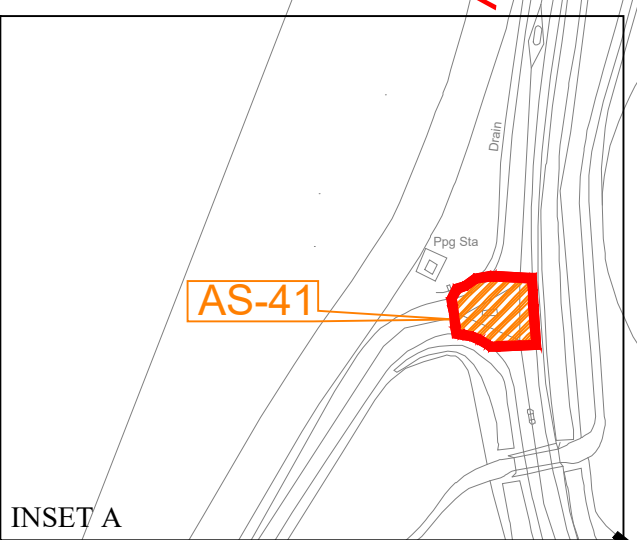


|            |   |                |                               |        |            |
|------------|---|----------------|-------------------------------|--------|------------|
| PROJECT:   | SUNNICA ENERGY FARM<br>DEVELOPMENT CONSENT ORDER (DCO)  |                |                               |        |            |
| COMPANY:   | PS RENEWABLES   |                |                               |        |            |
| LAYOUT:    | IP (APFP) REGULATION 5(2) (K) - ACCESS AND RIGHTS OF WAY PLANS<br>SHEET 23 OF 24 Document Reference 2.3 |                |                               |        |            |
| DRAWN BY:  | Sergio Serna  | PS RENEWABLES: | 5 Sluistrong Estate           | DATE:  | 02/11/2022 |
| DESIGN BY: | Nacho Perez - Laura Picazo  |                | Marshfield, Benham<br>SLU 604 | SCALE: | 1:2,500    |
| CHECK BY:  | David Ortiz   |                |                               | SIZE:  | A1         |

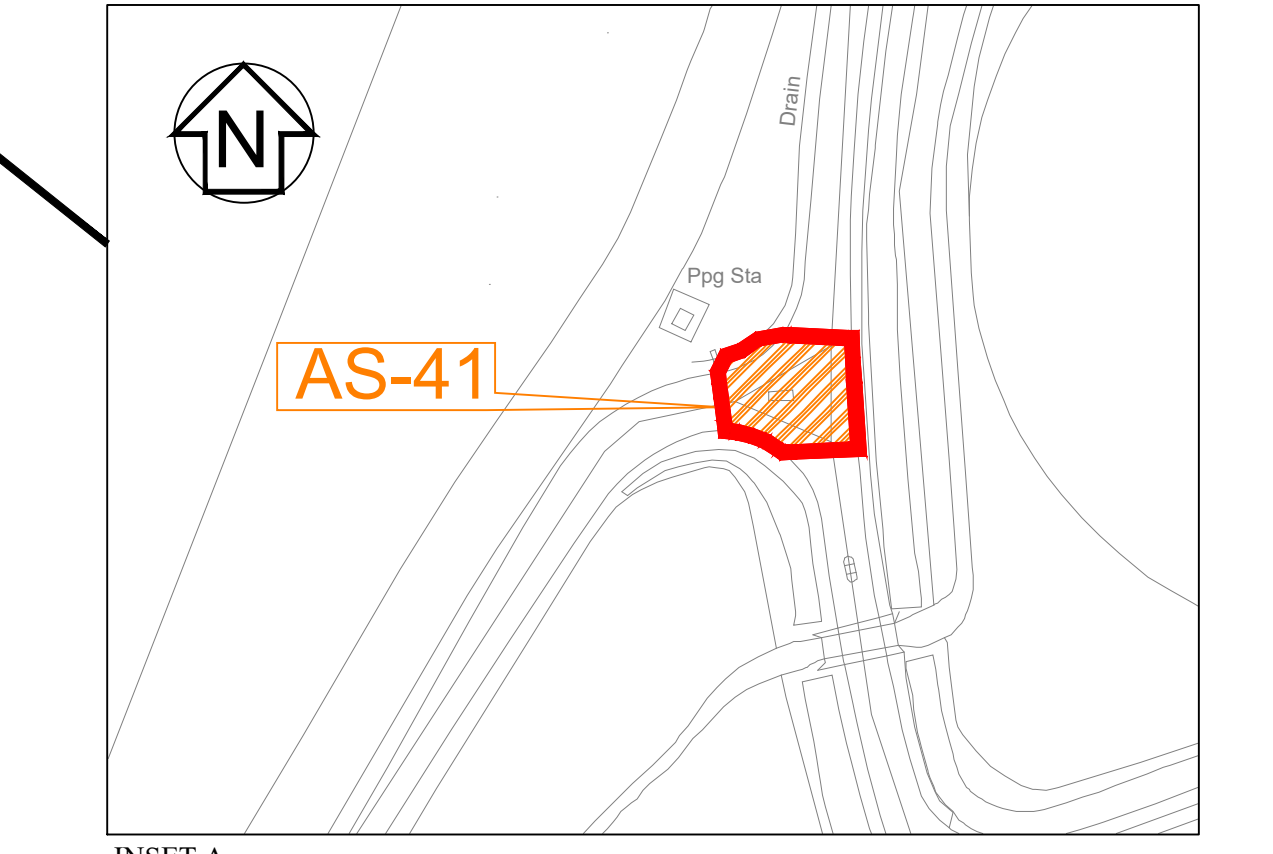
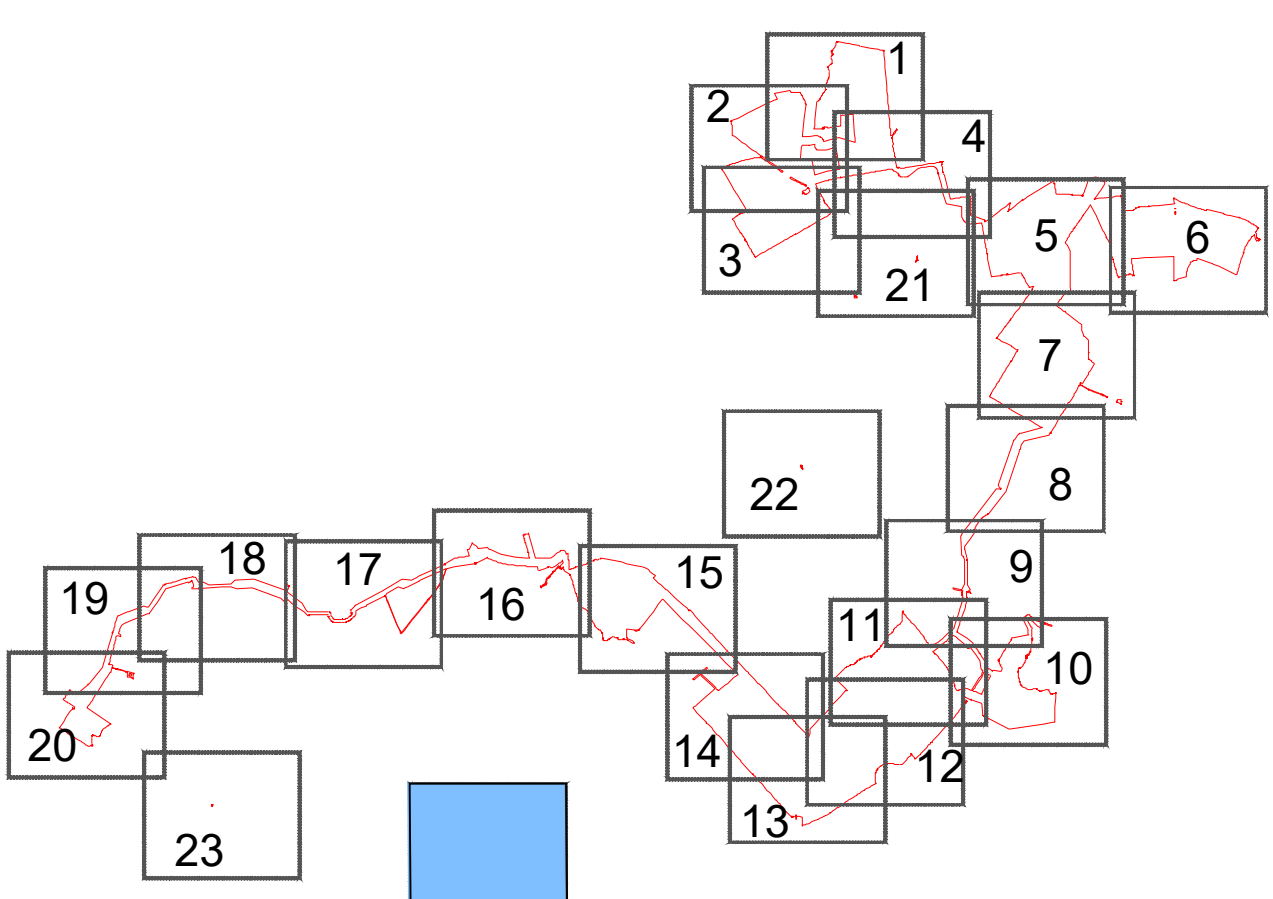




A142 FORDHAM ROAD

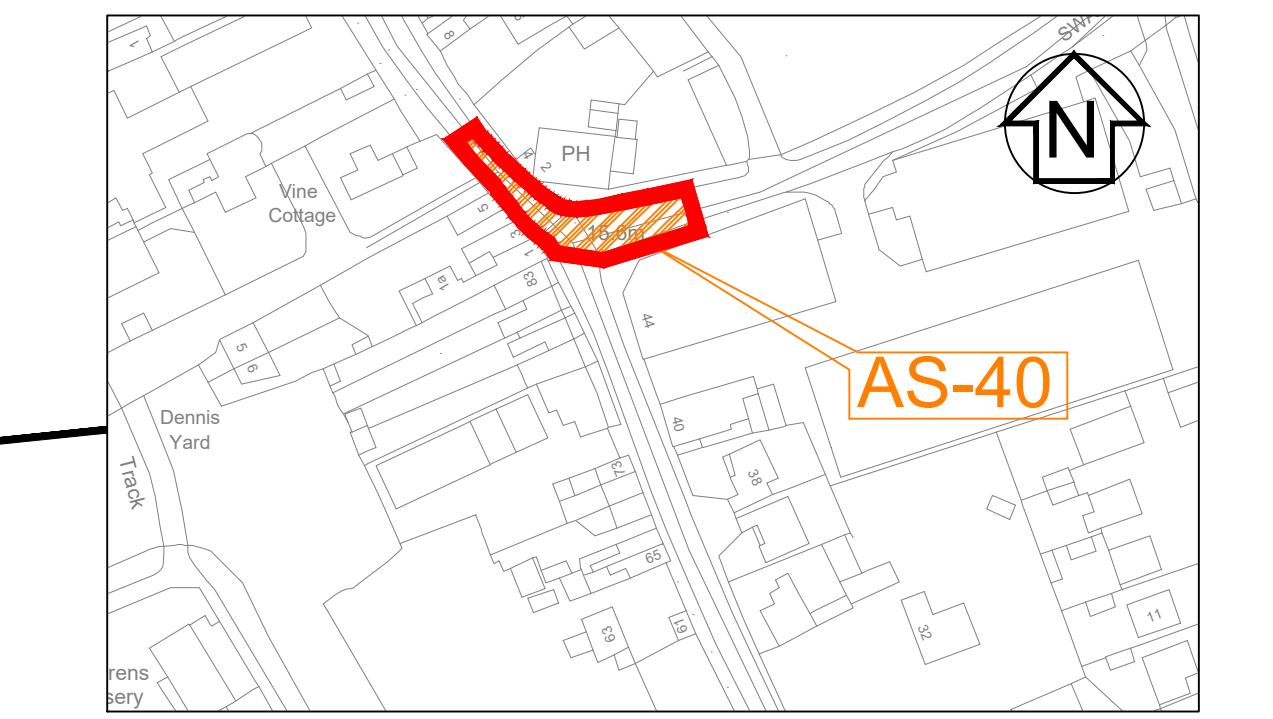


INSET A



INSET A

Scale 1:1500



INSET B

Scale 1:1500

- THE ORDER LIMITS
- LOCAL AUTHORITY BOUNDARY
- FORMATION OF A NEW ACCESS TO THE HIGHWAY OR ALTERATION OR IMPROVEMENT OF AN EXISTING ACCESS TO THE HIGHWAY
- ALTERATION OF STREETS
- STREET WORKS
- AUTHORISATION OF USE OF MOTOR VEHICLES OVER PUBLIC RIGHTS OF WAY

NOTES:  
1. The Access and Rights of Way Plans should be read in conjunction with the Development Consent Order and the documents to be certified under it, in particular articles 8, 9, 10, 11 and 12 of, and Schedules 4, 5, 6 and 7 to, the Development Consent Order.  
2. For information relating to the proposed temporary closure of roads and public rights of way, please see the Traffic Regulation Measures Plans - Temporary Road Closures.  
3. The purple lines denoting street works and the green lines denoting the authorisation of the use of motor vehicles over public rights of way are located either along the centreline of the street or public right of way to which they relate, or adjacent to it.



|            |  |                    |                  |
|------------|--|--------------------|------------------|
| PROJECT:   | SUNNICA ENERGY FARM DEVELOPMENT CONSENT ORDER (DCO)  |                    |                  |
| COMPANY:   | PS RENEWABLES  |                    |                  |
| LAYOUT:    | IP (APFP) REGULATION 5(2) (K) - ACCESS AND RIGHTS OF WAY PLANS SHEET 24 OF 24 Document Reference 2.3 |                    |                  |
| DRAWN BY:  | Sergio Serna   | PS RENEWABLES:     | DATE: 02/11/2022 |
| DESIGN BY: | Nacho Perez - Laura Picazo   | 5 Slustring Estate | SCALE: 1:2,500   |
| CHECK BY:  | David Ortiz  | Marshfield, Benquo | SIZE: A1         |
|            |  | SLU 604            |                  |